


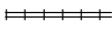







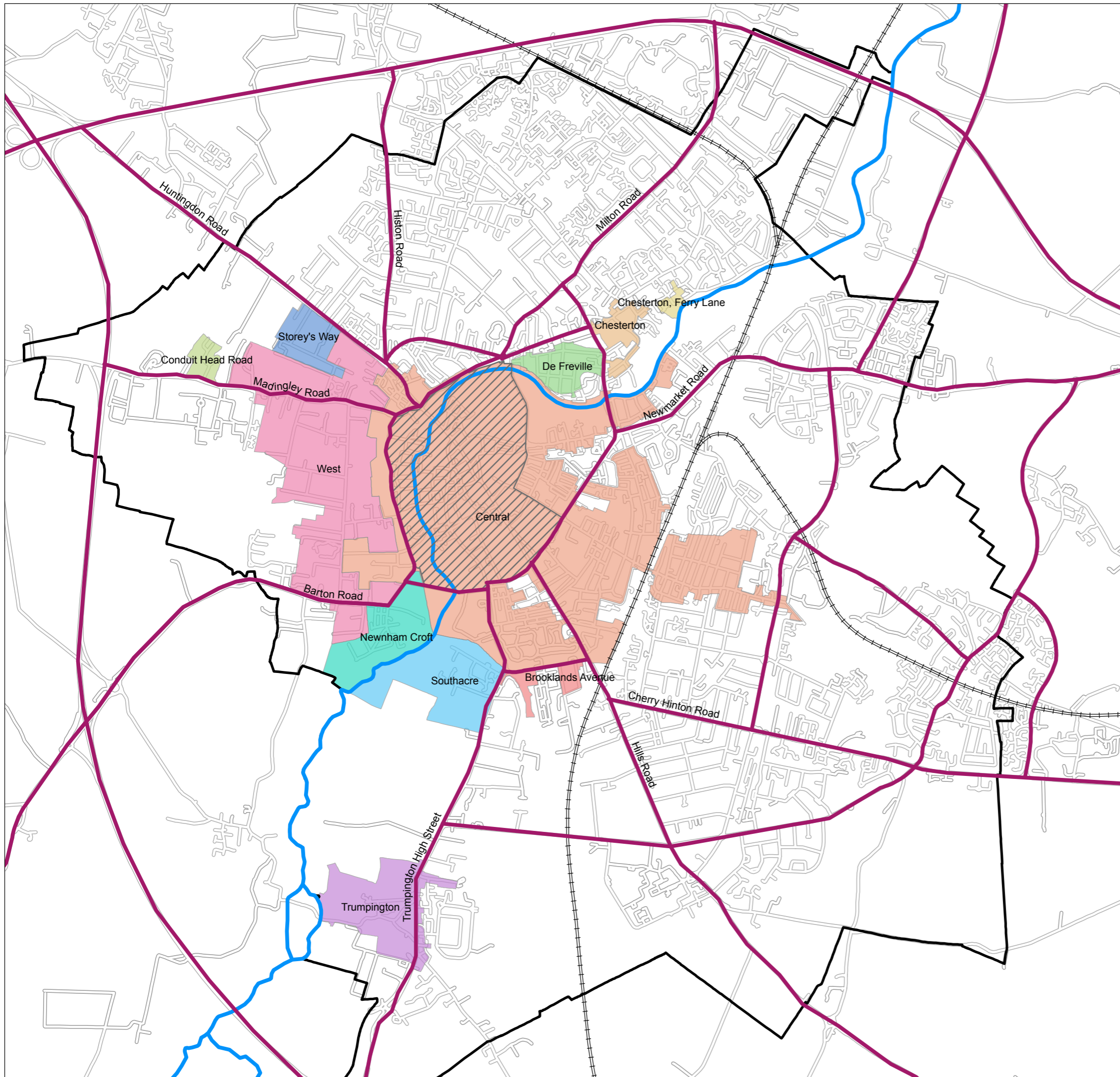
Figure 3.3 Conservation Areas

Cambridge Skyline Guidance


-  City Boundary
-  Historic Core
-  Key Roads
-  Railway
-  River Cam

Conservation Areas

-  Brooklands Avenue
-  Central
-  Chesterton
-  Chesterton, Ferry Lane
-  Conduit Head Road
-  De Freville
-  Newnham Croft
-  Southacre
-  Storey's Way
-  Trumpington
-  West



Scale 1:30,000 at A3



Crown Copyright and Database right. Ordnance Survey 2012. Licence No. 100019730