




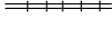






# Figure 3.2 Open Space and Water Bodies

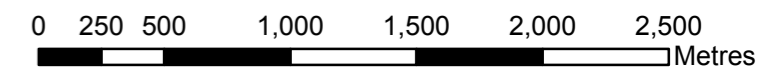
Cambridge Skyline Guidance



-  Historic Core
-  City Boundary
-  Key Roads
-  Water Bodies
-  Open Space
-  Railway
-  River Cam
-  Built Environment
-  Green Belt (City)
-  Green Belt (South Cambs)



Scale 1:30,000 at A3



Crown Copyright and Database right. Ordnance Survey 2012. Licence No. 100019730