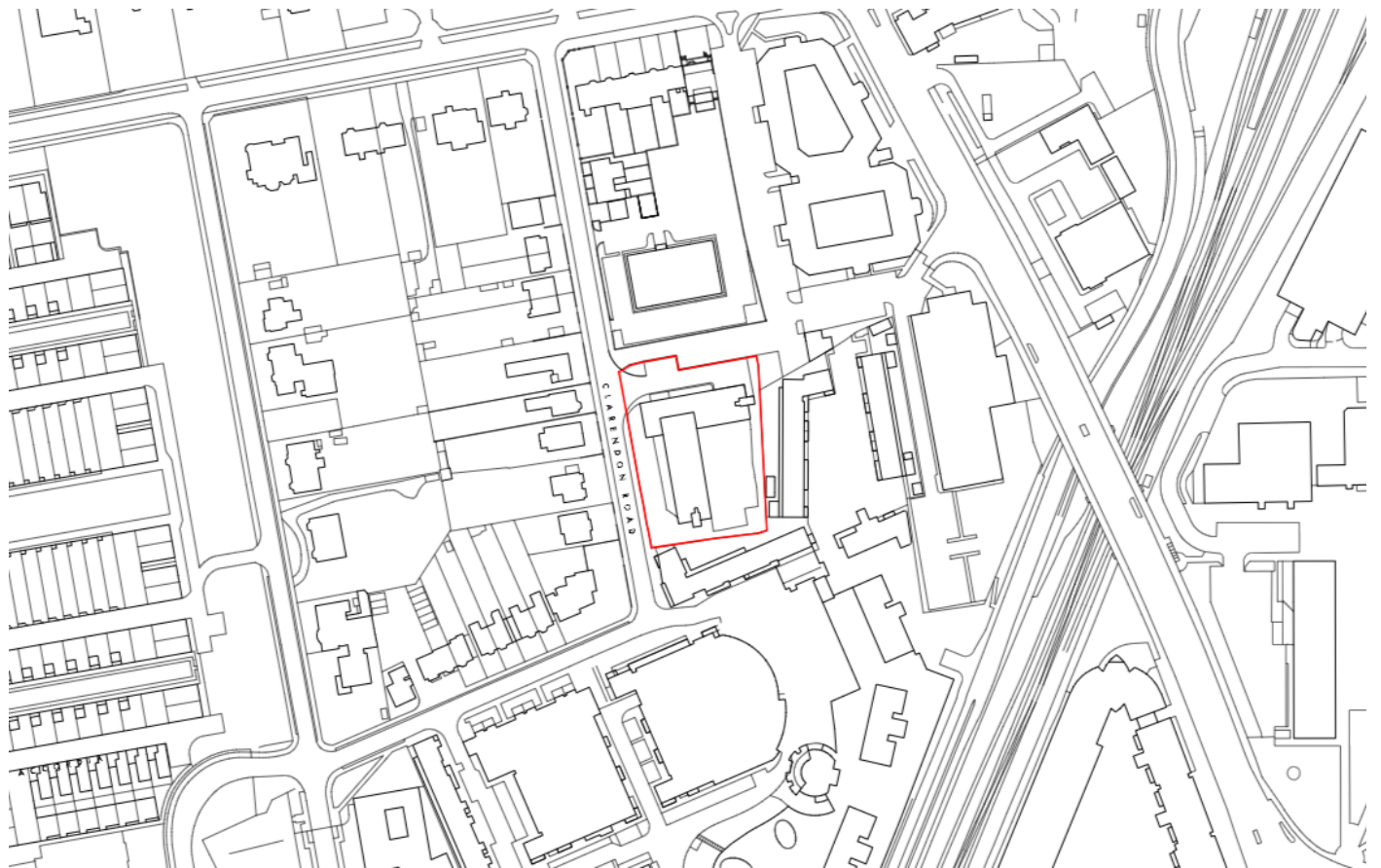


**Appendix 1 – Site location plan**



















**Appendix 2 - Existing building**



## Appendix 3 – Heritage Constraints



- |   |                                       |   |                         |
|---|---------------------------------------|---|-------------------------|
|  | Brooklands Avenue Conservation Area   |   |                         |
|  | Other Conservation Areas              |   |                         |
|  | Non Conservation Area                 |   |                         |
|  | Buildings Important to Character      |  | Important Positive View |
|  | Listed Buildings                      |  | Important Boundary      |
|  | Buildings of Local Interest           |  | Individual TPO's        |
|  | Potential Buildings of Local Interest |  | Other Trees             |
|  | Historic Parks and Gardens            |  | Landmark                |
|  | TPO Areas (Boundaries)                |   |                         |