



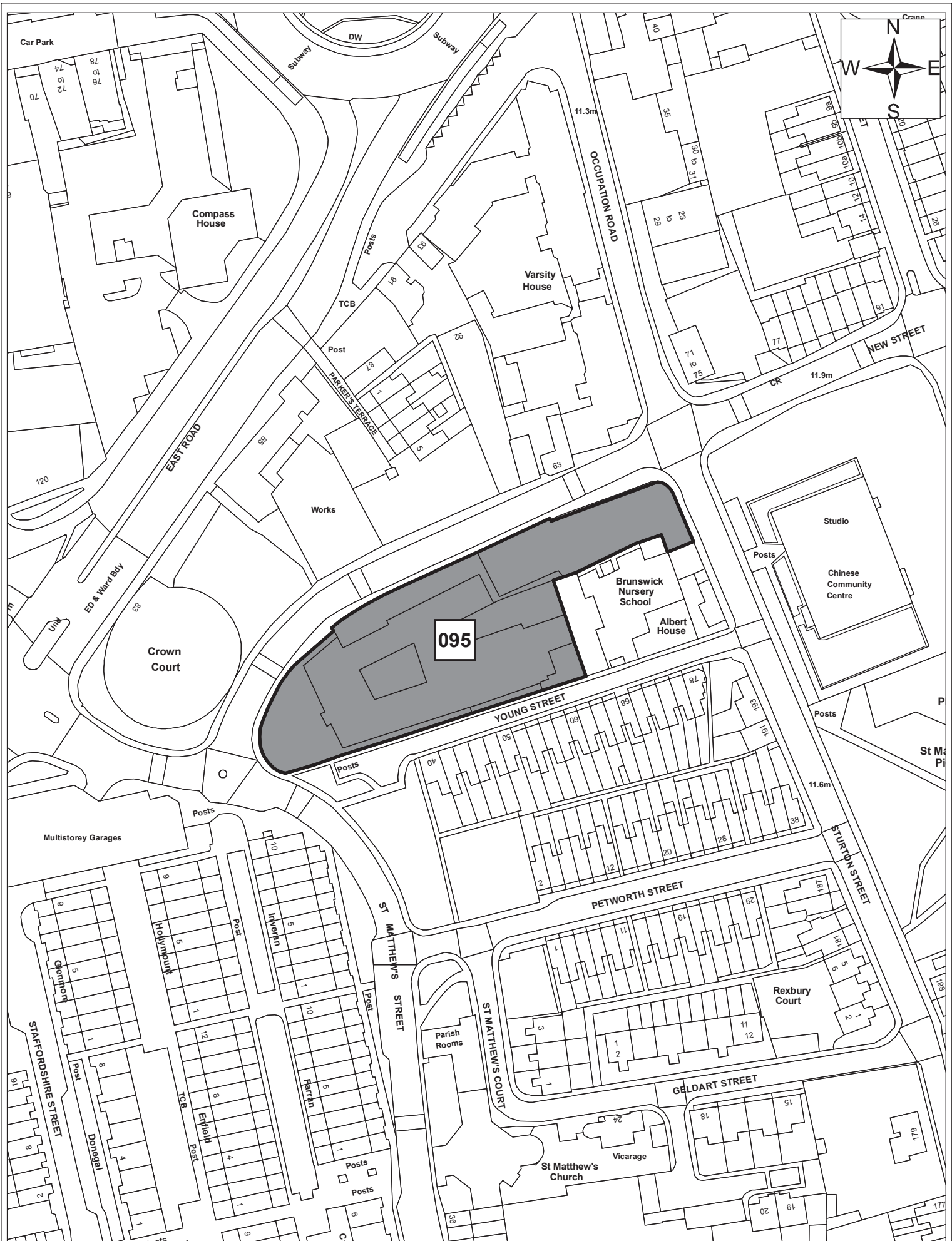
182

Sites 182



© Crown copyright and database right 2011. Ordnance Survey Licence number 100019730.

Date:	09/09/11
Produced by:	Matthew Merry
Section/Department:	Environment
Scale:	1:4566

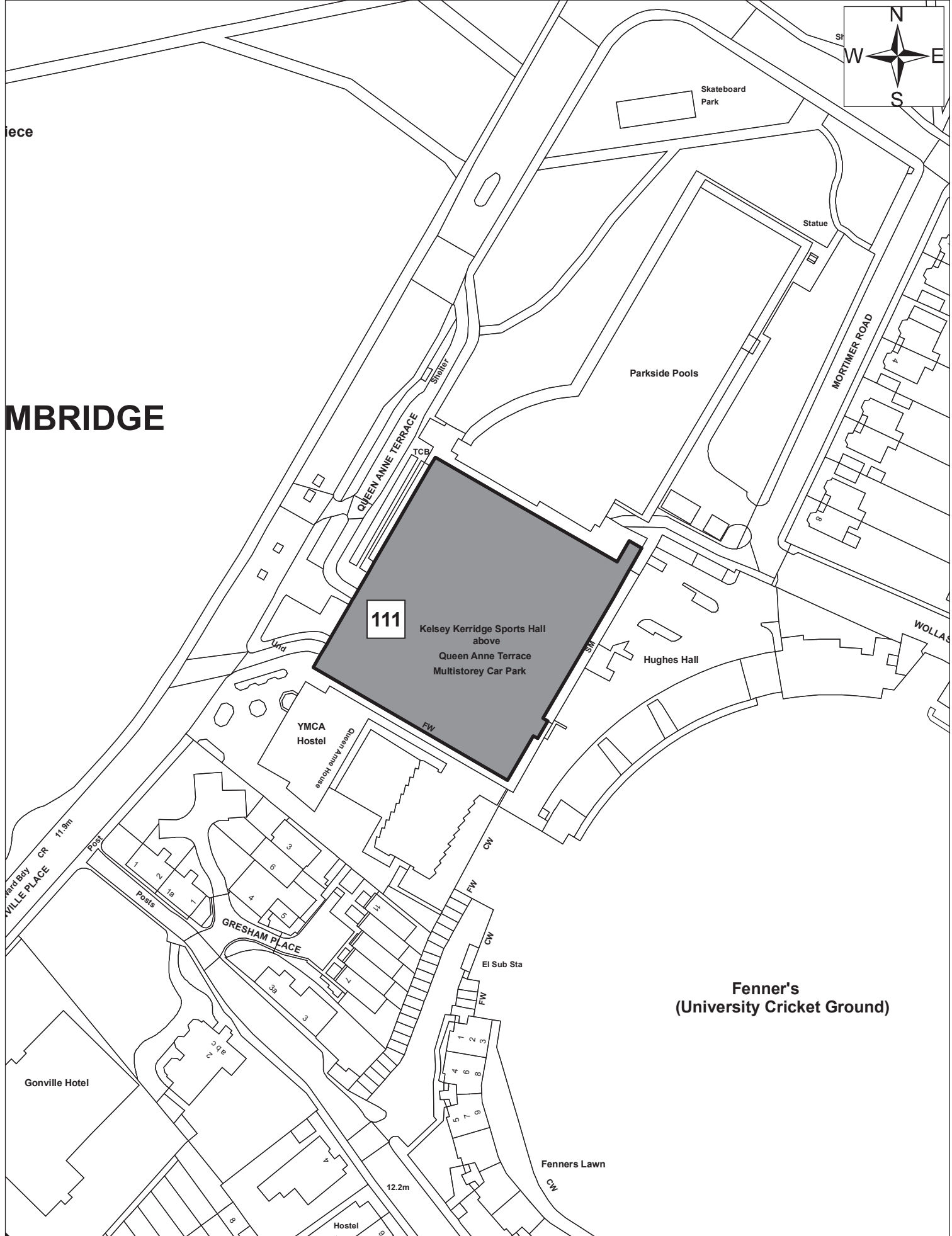
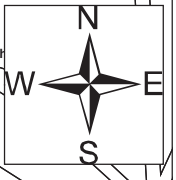


Site 095

Date:	1st September 2011
Produced by:	Matthew Merry
Section/Department:	Environment
Scale:	1:1,250

iece

MBRIDGE



111

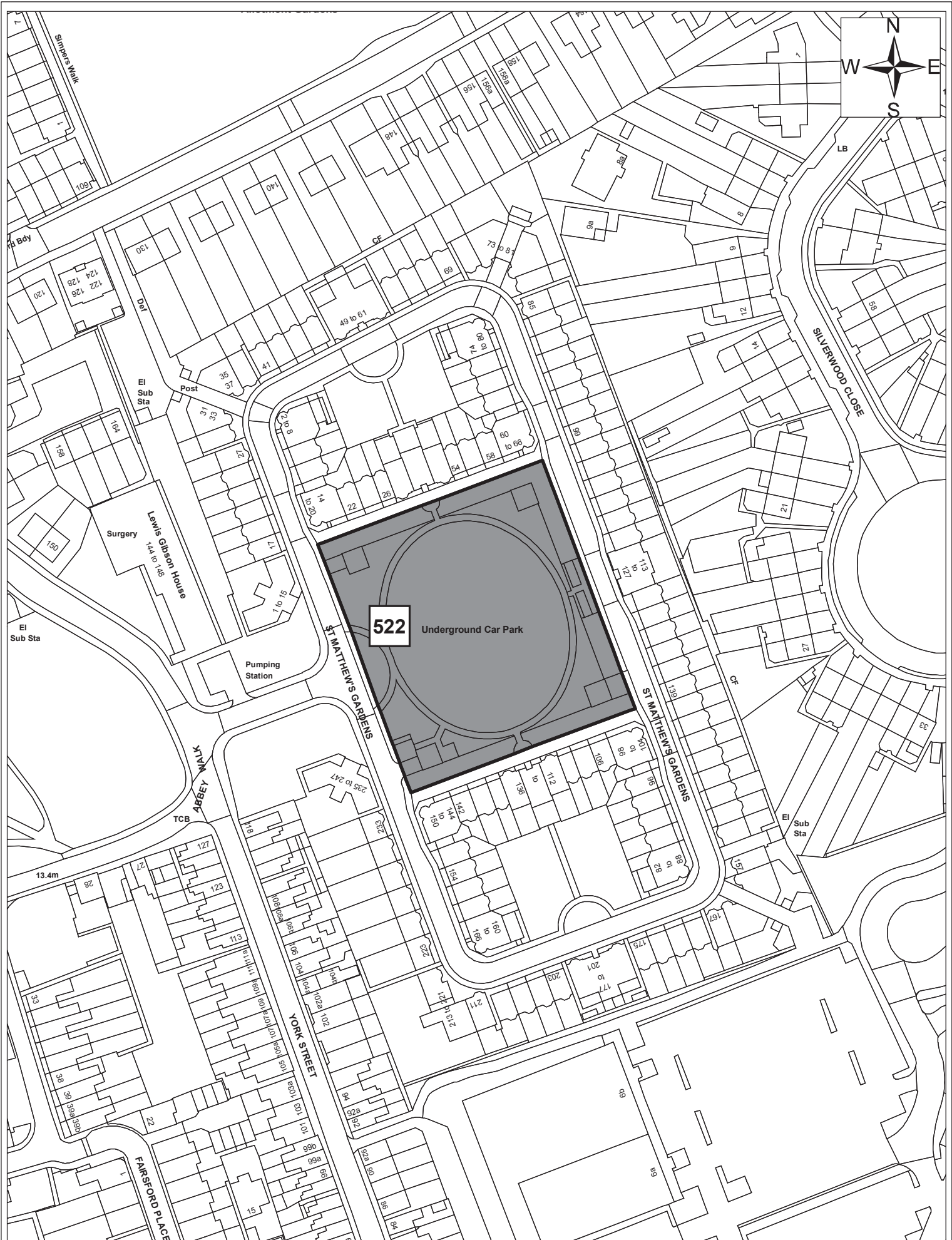
Kelsey Kerridge Sports Hall
above
Queen Anne Terrace
Multistorey Car Park

Fenner's
(University Cricket Ground)



Site 111

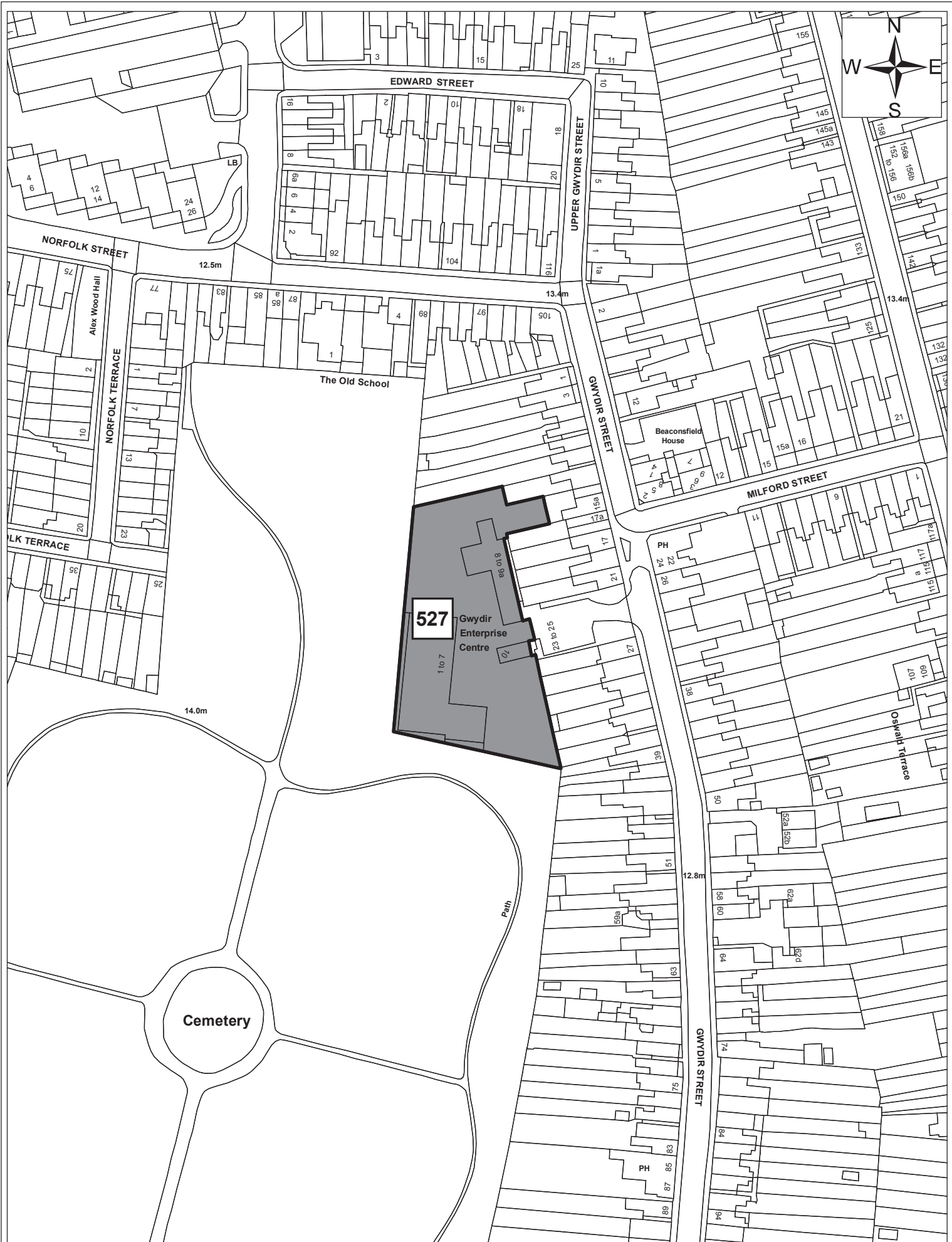
Date:	1st September 2011
Produced by:	Matthew Merry
Section/Department:	Environment
Scale:	1:1,250



Site 522

© Crown copyright and database right 2011. Ordnance Survey Licence number 100019730.

Date:	1st September 2011
Produced by:	Matthew Merry
Section/Department:	Environment
Scale:	1:1,250



Site 527

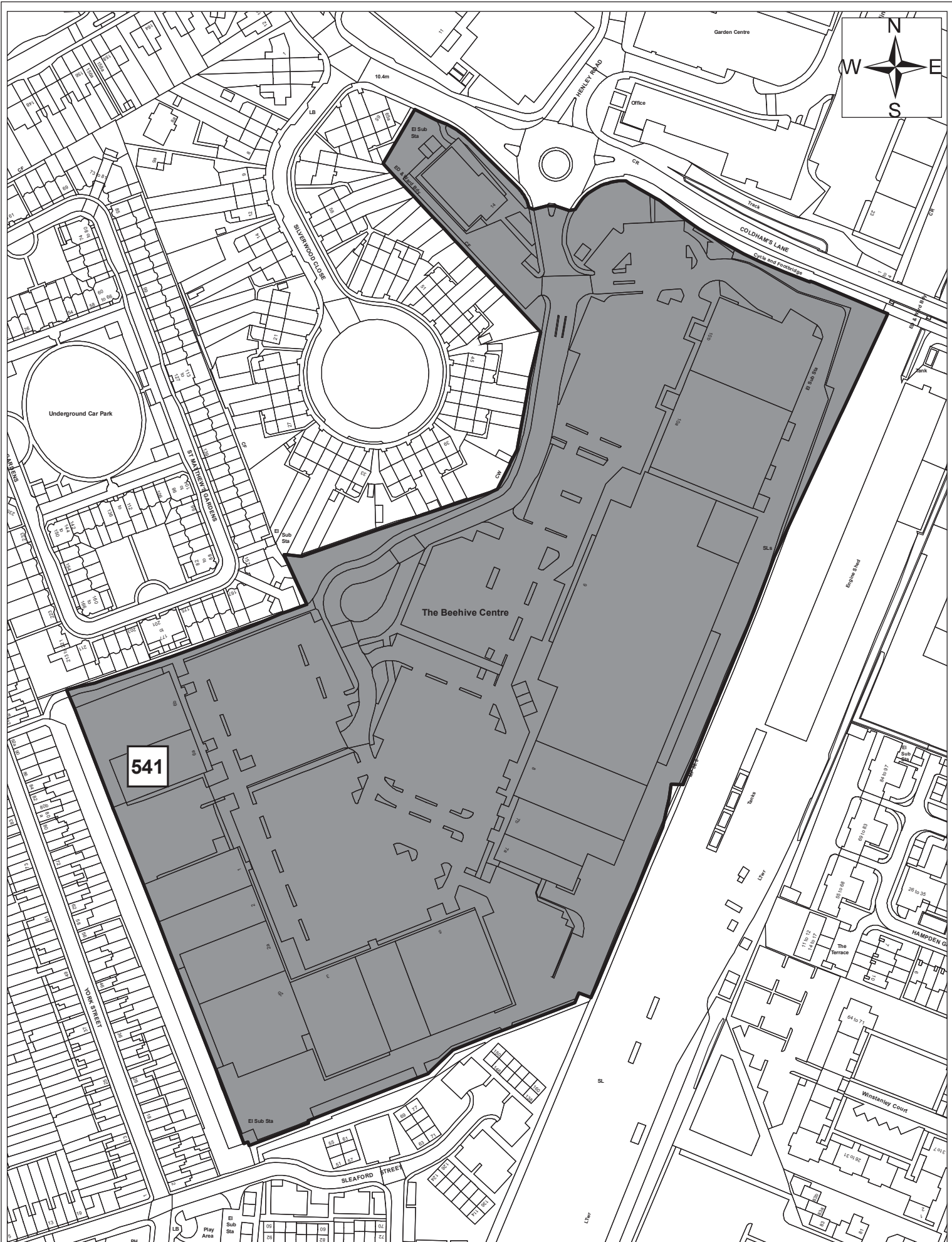
Date:	1st September 2011
Produced by:	Matthew Merry
Section/Department:	Environment
Scale:	1:1,250



Site 540

© Crown copyright and database right 2011. Ordnance Survey Licence number 100019730.

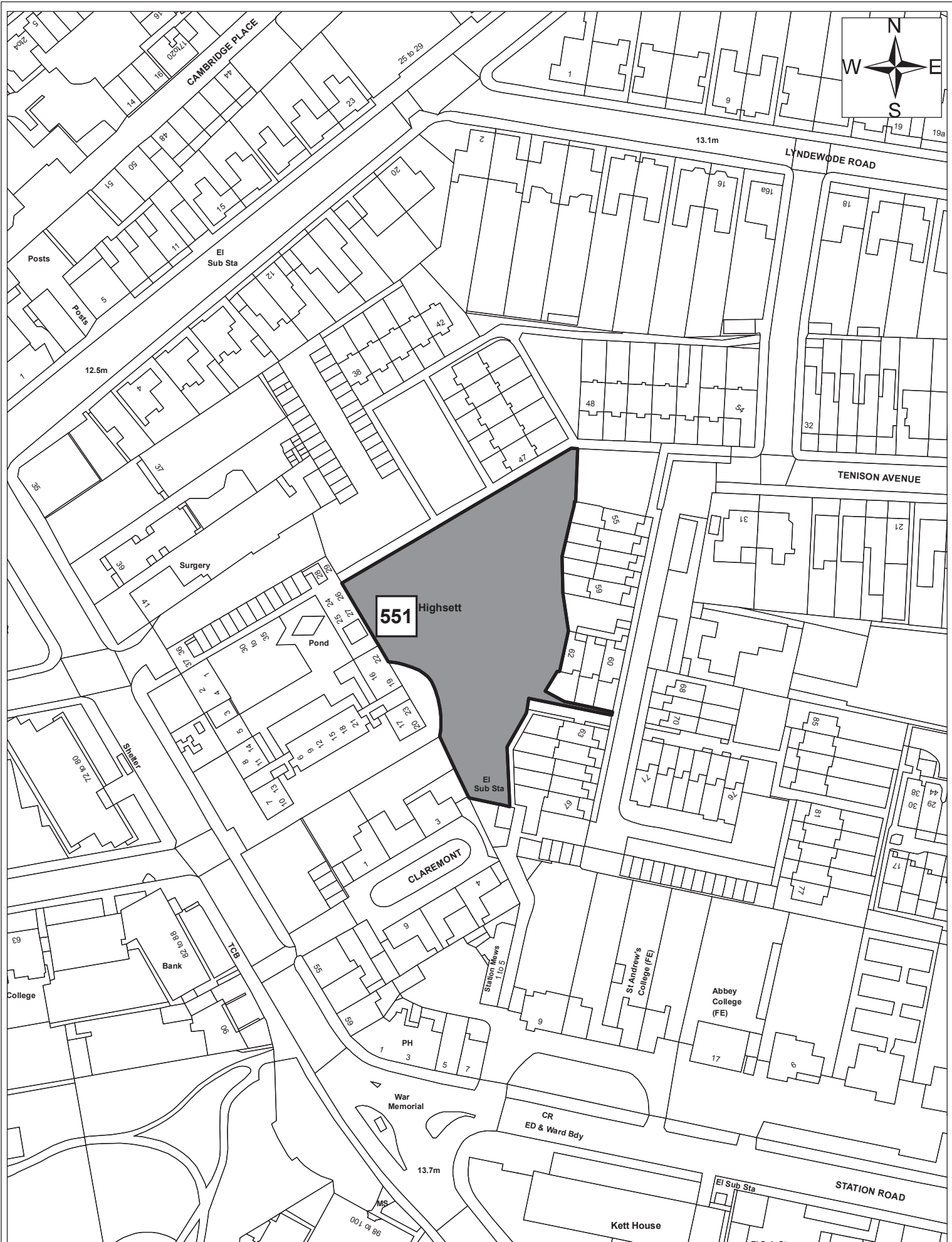
Date:	1st September 2011
Produced by:	Matthew Merry
Section/Department:	Environment
Scale:	1:1,250



Site 541

© Crown copyright and database right 2011. Ordnance Survey Licence number 100019730.

Date:	1st September 2011
Produced by:	Matthew Merry
Section/Department:	Environment
Scale:	1:2,000



Site 551

Date:	1st September 2011
Produced by:	Matthew Merry
Section/Department:	Environment
Scale:	1:1,250



Site 543

© Crown copyright and database right 2011. Ordnance Survey Licence number 100019730.

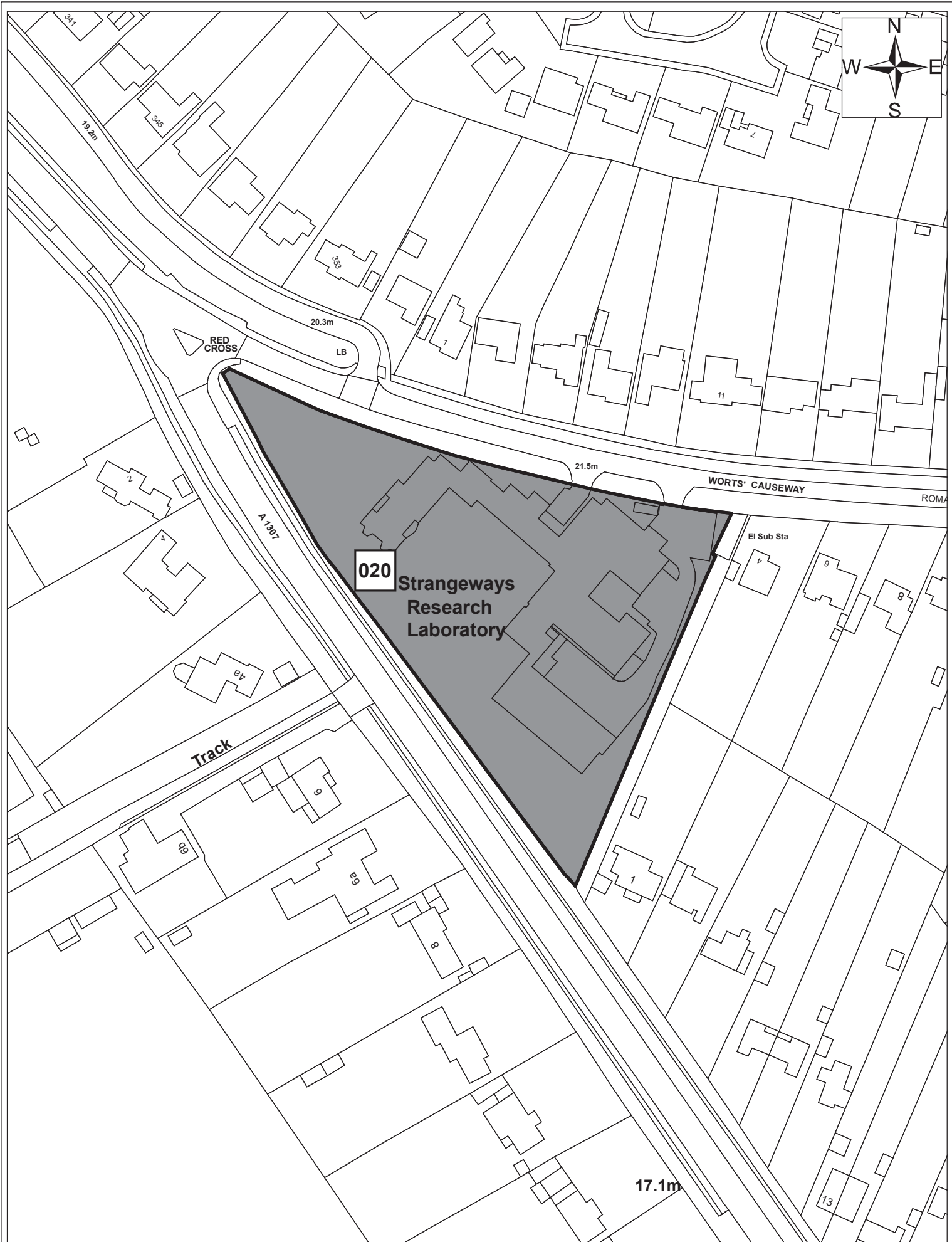
Date:	1st September 2011
Produced by:	Matthew Merry
Section/Department:	Environment
Scale:	1:1,250



Site 64

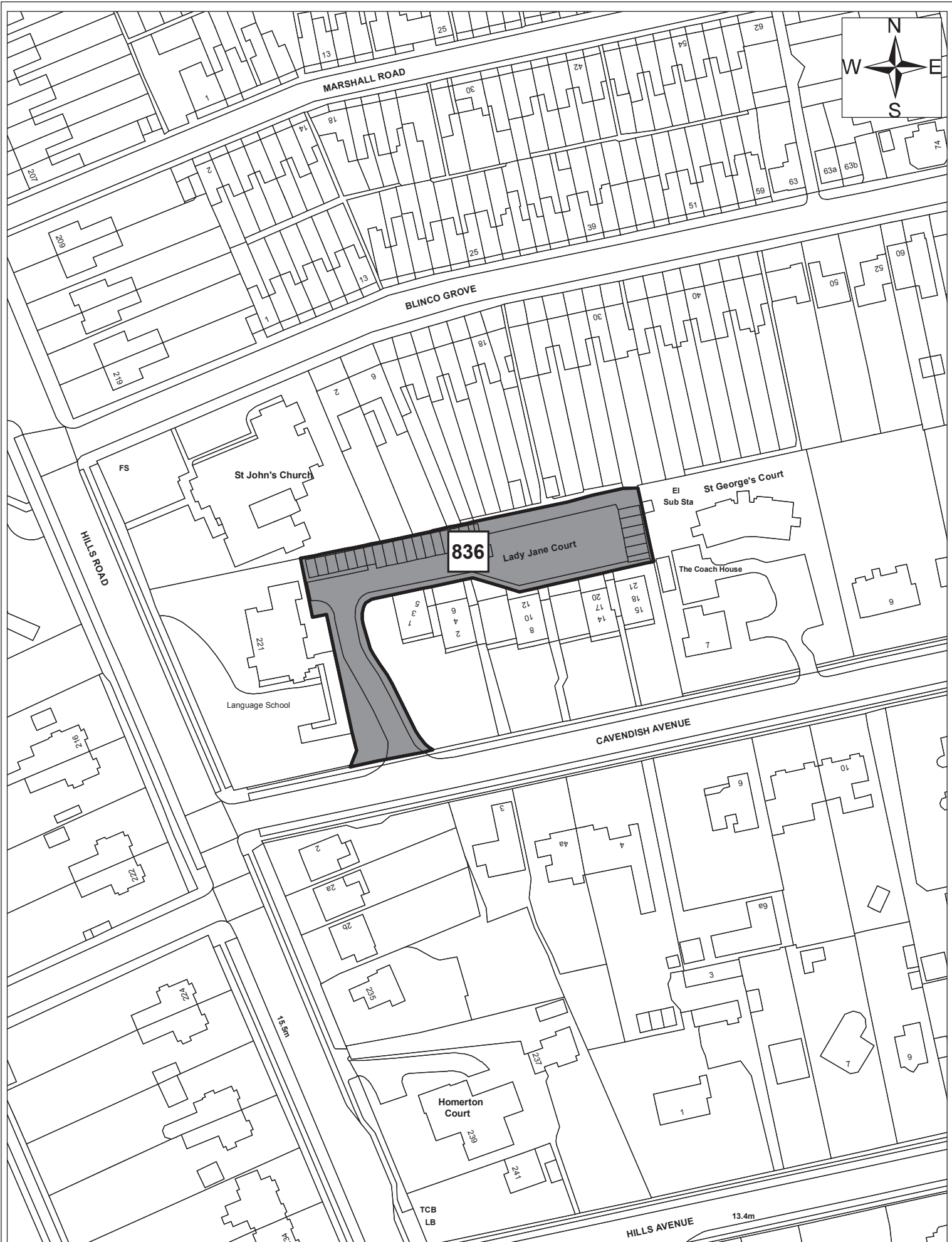
© Crown copyright and database right 2011. Ordnance Survey Licence number 100019730.

Date:	05/05/11
Produced by:	Matthew Merry
Section/Department:	Environment
Scale:	1:1250



Site 020

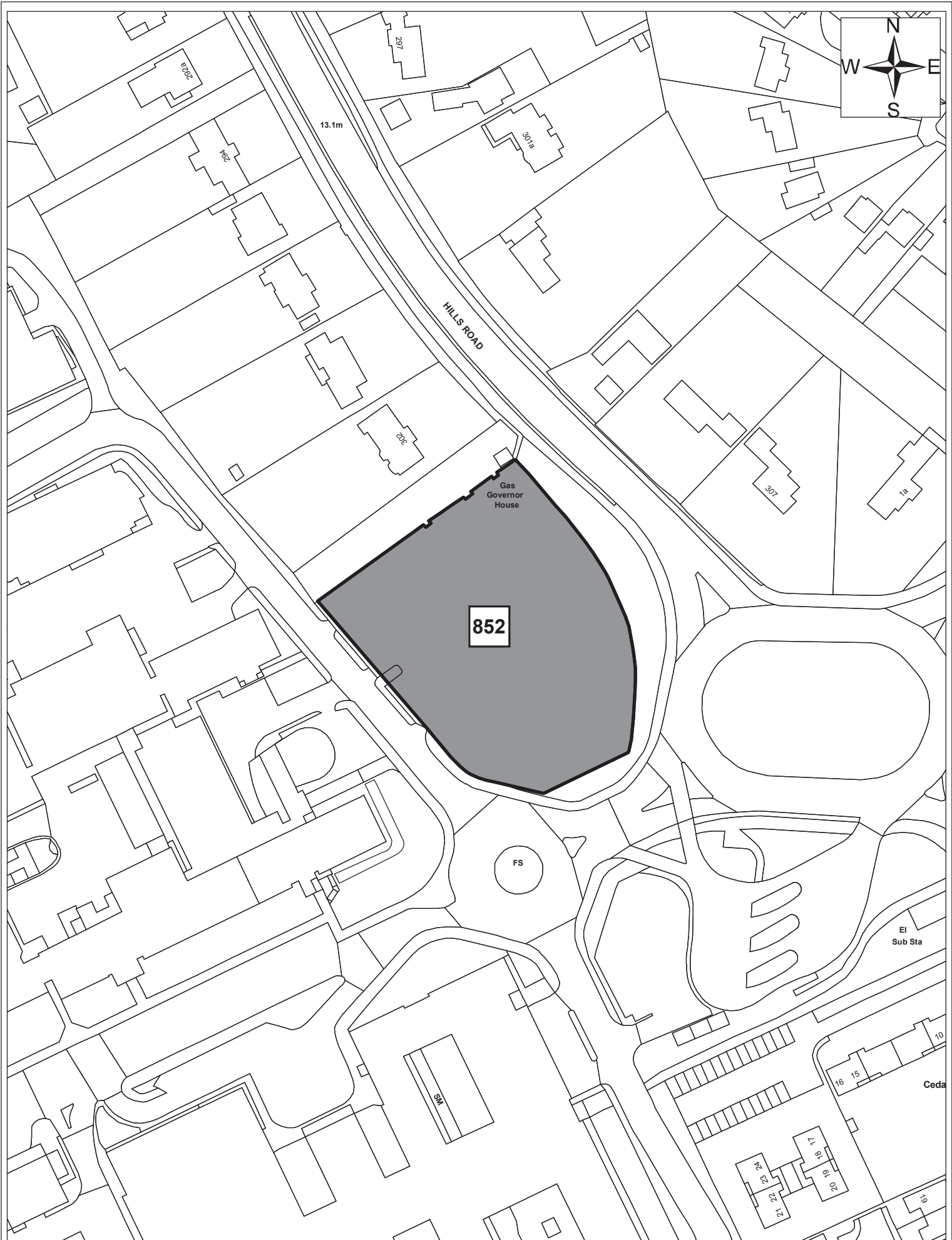
Date:	1st September 2011
Produced by:	Matthew Merry
Section/Department:	Environment
Scale:	1:1,250



Site 836

Date:	1st September 2011
Produced by:	Matthew Merry
Section/Department:	Environment
Scale:	1:1,250

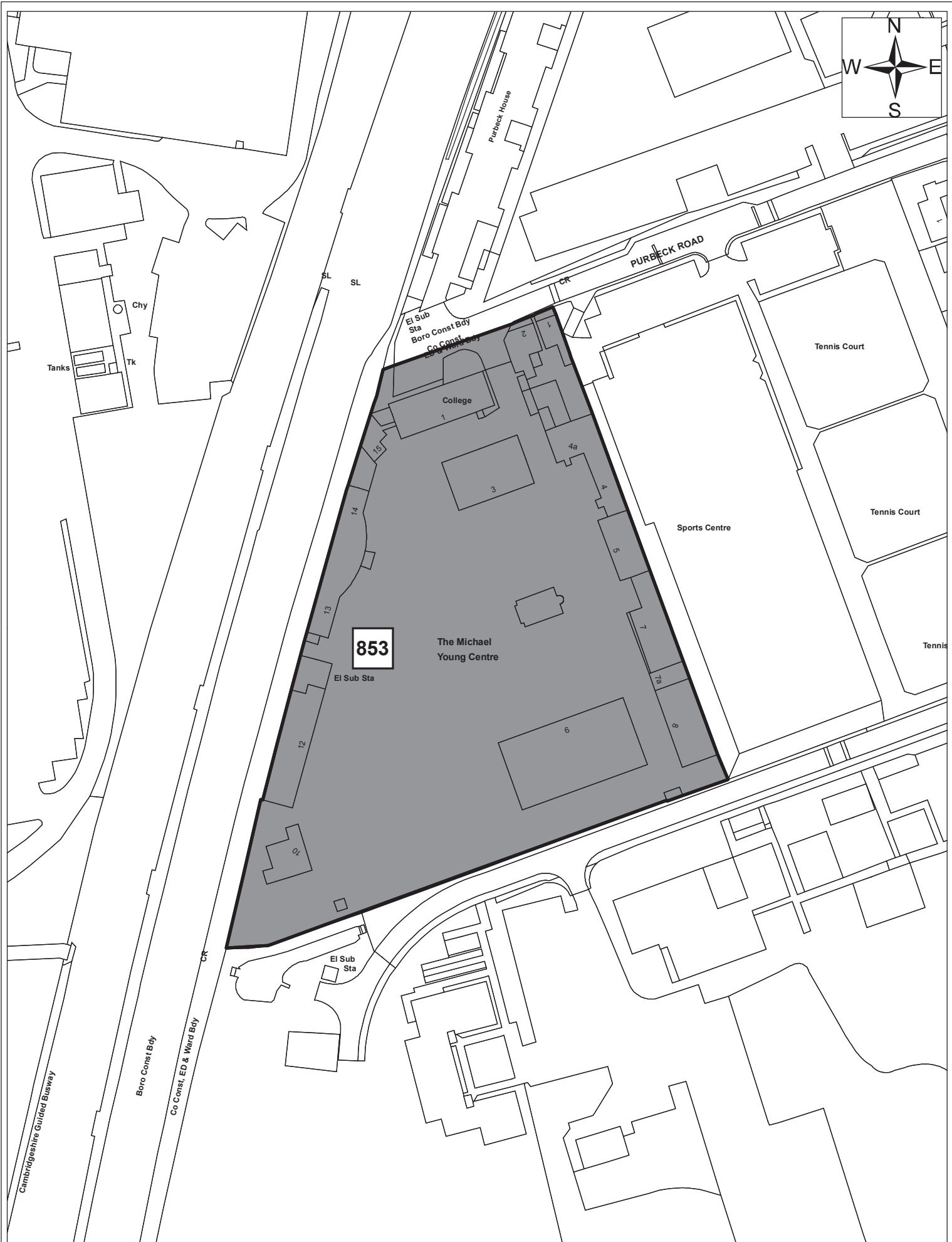




Site 852

© Crown copyright and database right 2011. Ordnance Survey Licence number 100019730.

Date:	1st September 2011
Produced by:	Matthew Merry
Section/Department:	Environment
Scale:	1:1,250



Site 853

Date:	1st September 2011
Produced by:	Matthew Merry
Section/Department:	Environment
Scale:	1:1,250

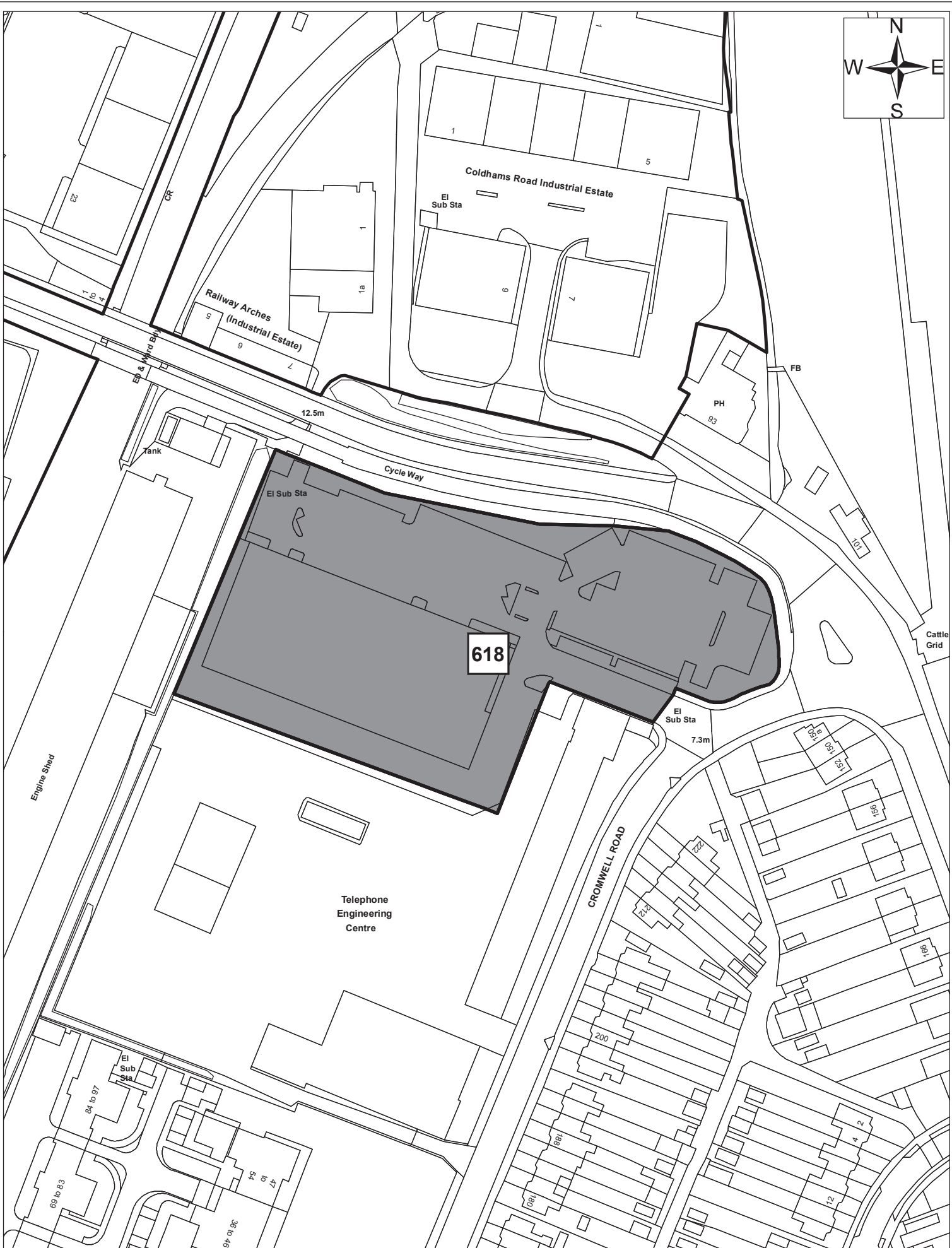



617



Site 617

Date:	1st September 2011
Produced by:	Matthew Merry
Section/Department:	Environment
Scale:	1:2,000



618

Telephone Engineering Centre


CROMWELL ROAD



Site 618

© Crown copyright and database right 2011. Ordnance Survey Licence number 100019730.

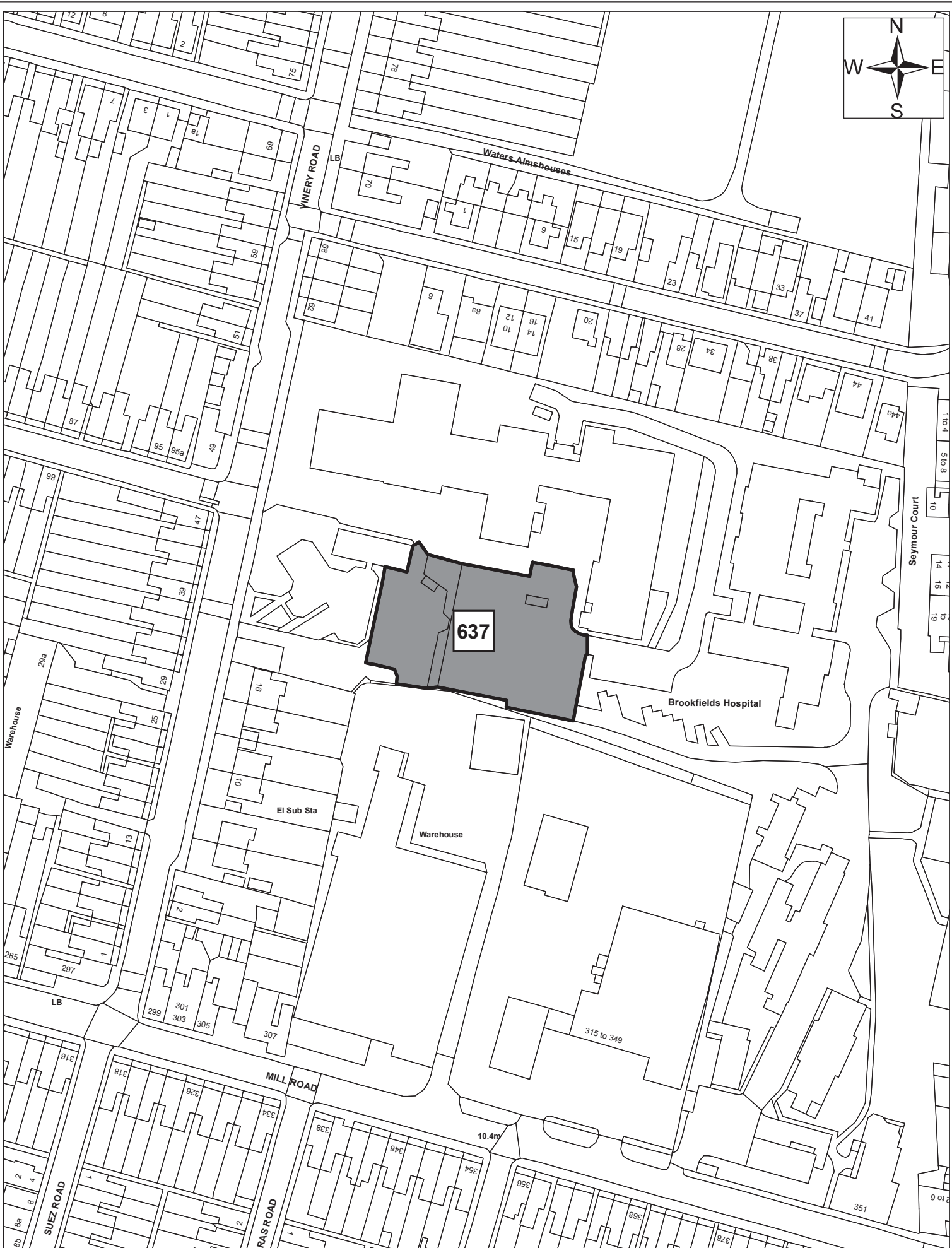

Date:	1st September 2011
Produced by:	Matthew Merry
Section/Department:	Environment
Scale:	1:1,250



Site 619

Date:	1st September 2011
Produced by:	Matthew Merry
Section/Department:	Environment
Scale:	1:1,250

© Crown copyright and database right 2011. Ordnance Survey Licence number 100019730.



Site 637



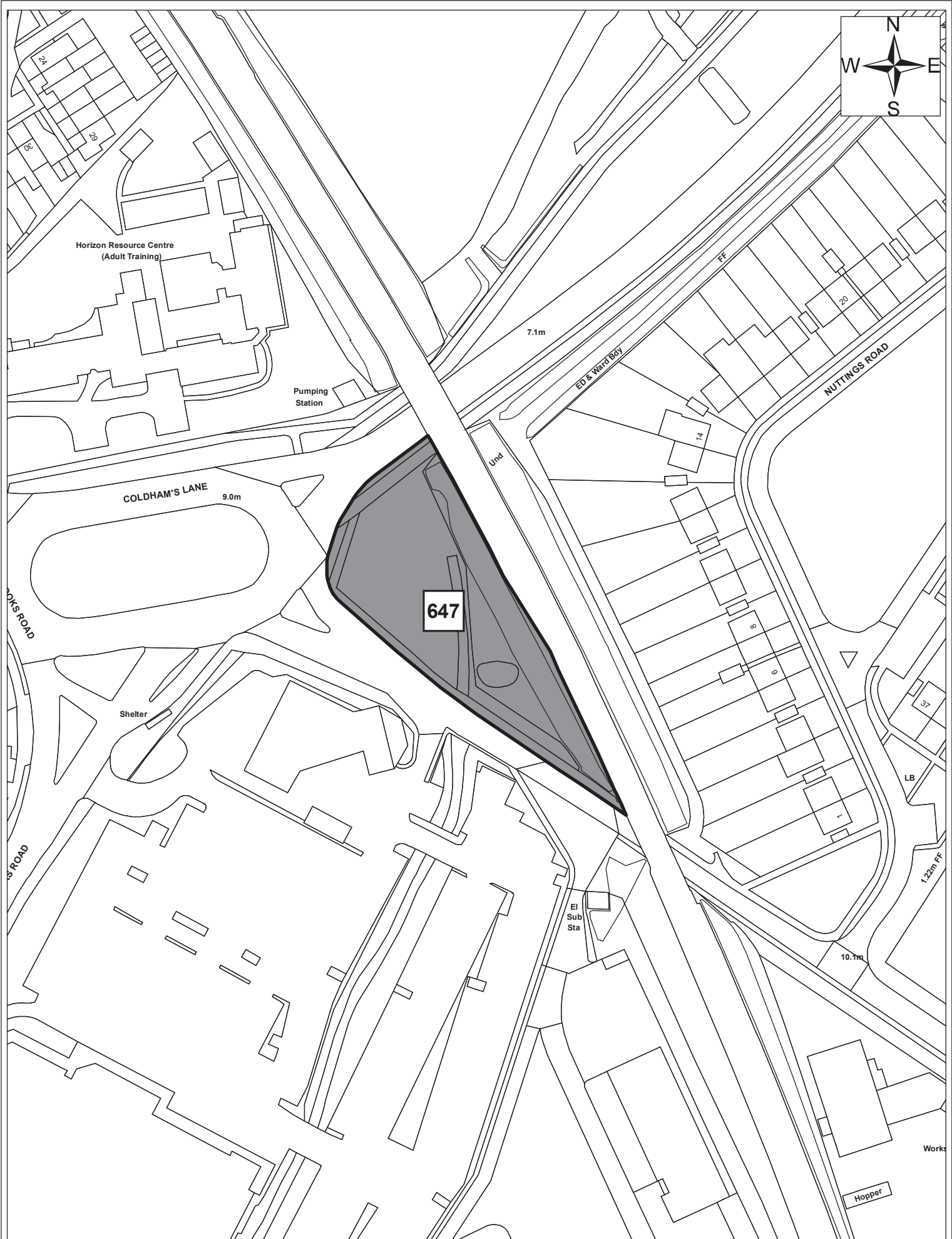
© Crown copyright and database right 2011. Ordnance Survey Licence number 100019730.

Date:	1st September 2011
Produced by:	Matthew Merry
Section/Department:	Environment
Scale:	1:1,250



Site 646

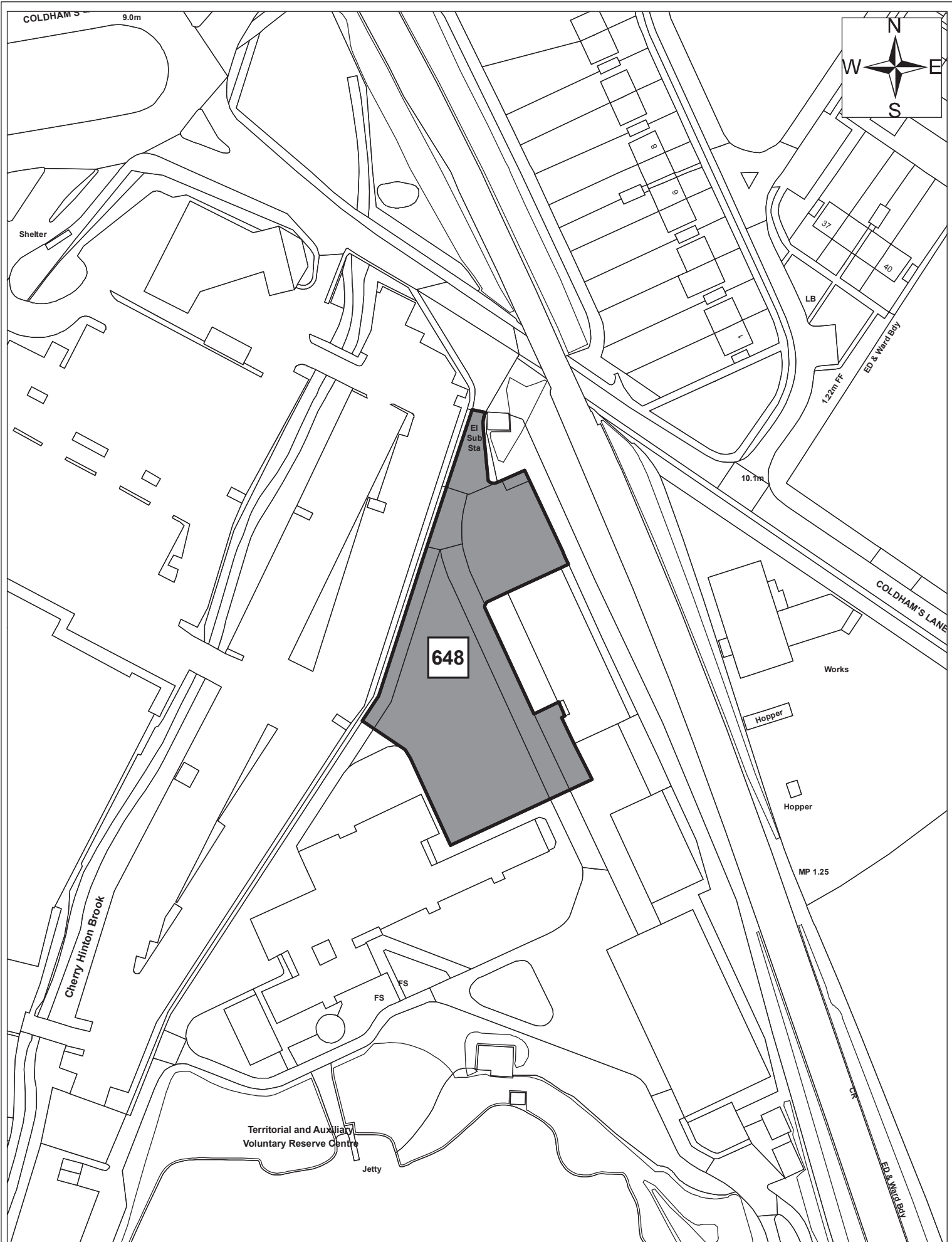
Date:	1st September 2011
Produced by:	Matthew Merry
Section/Department:	Environment
Scale:	1:1,250



Site 647

© Crown copyright and database right 2011. Ordnance Survey Licence number 100019730.

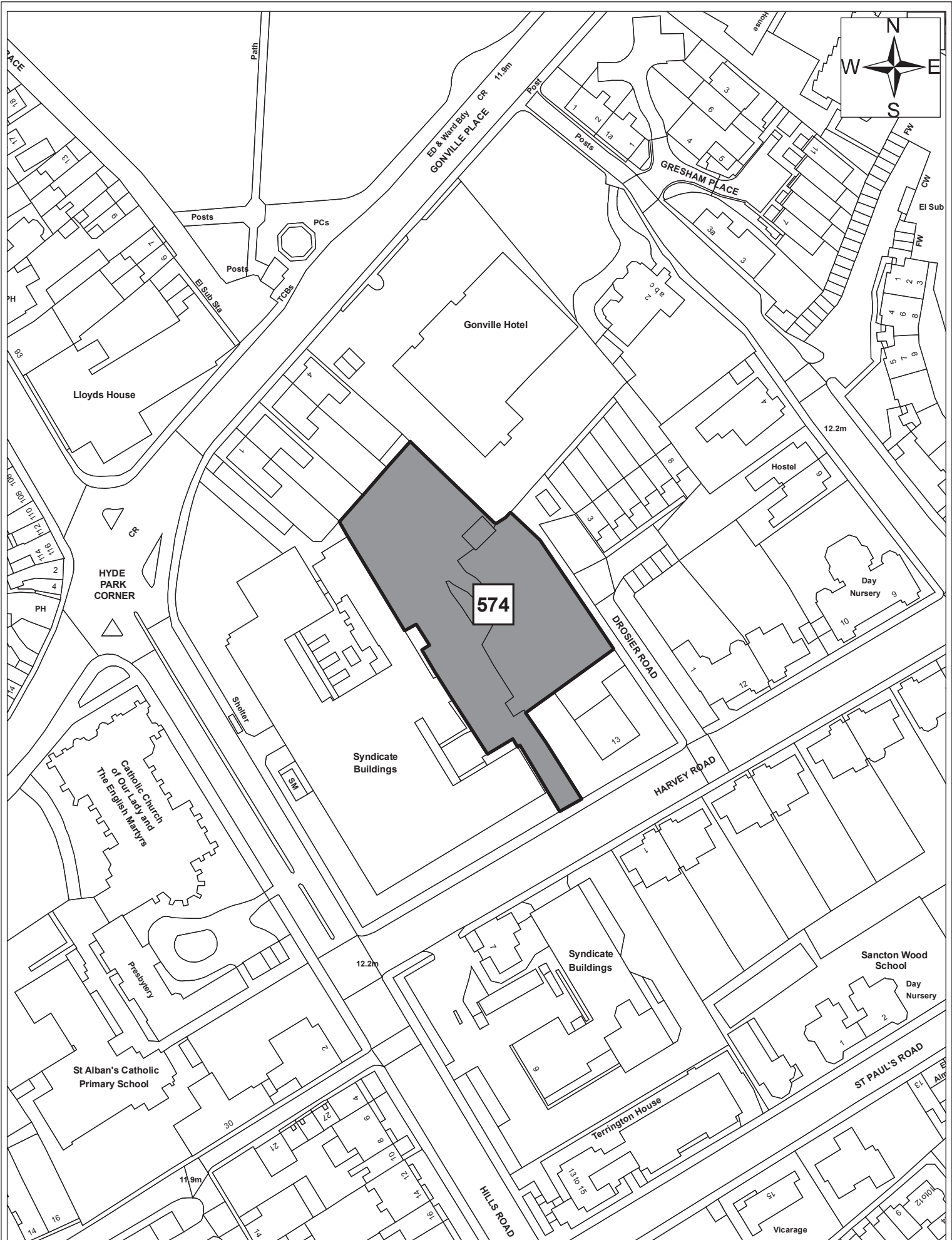
Date: 1st September 2011
 Produced by: Matthew Merry
 Section/Department: Environment
 Scale: 1:1,250



Site 648

© Crown copyright and database right 2011. Ordnance Survey Licence number 100019730.

Date:	1st September 2011
Produced by:	Matthew Merry
Section/Department:	Environment
Scale:	1:1,250



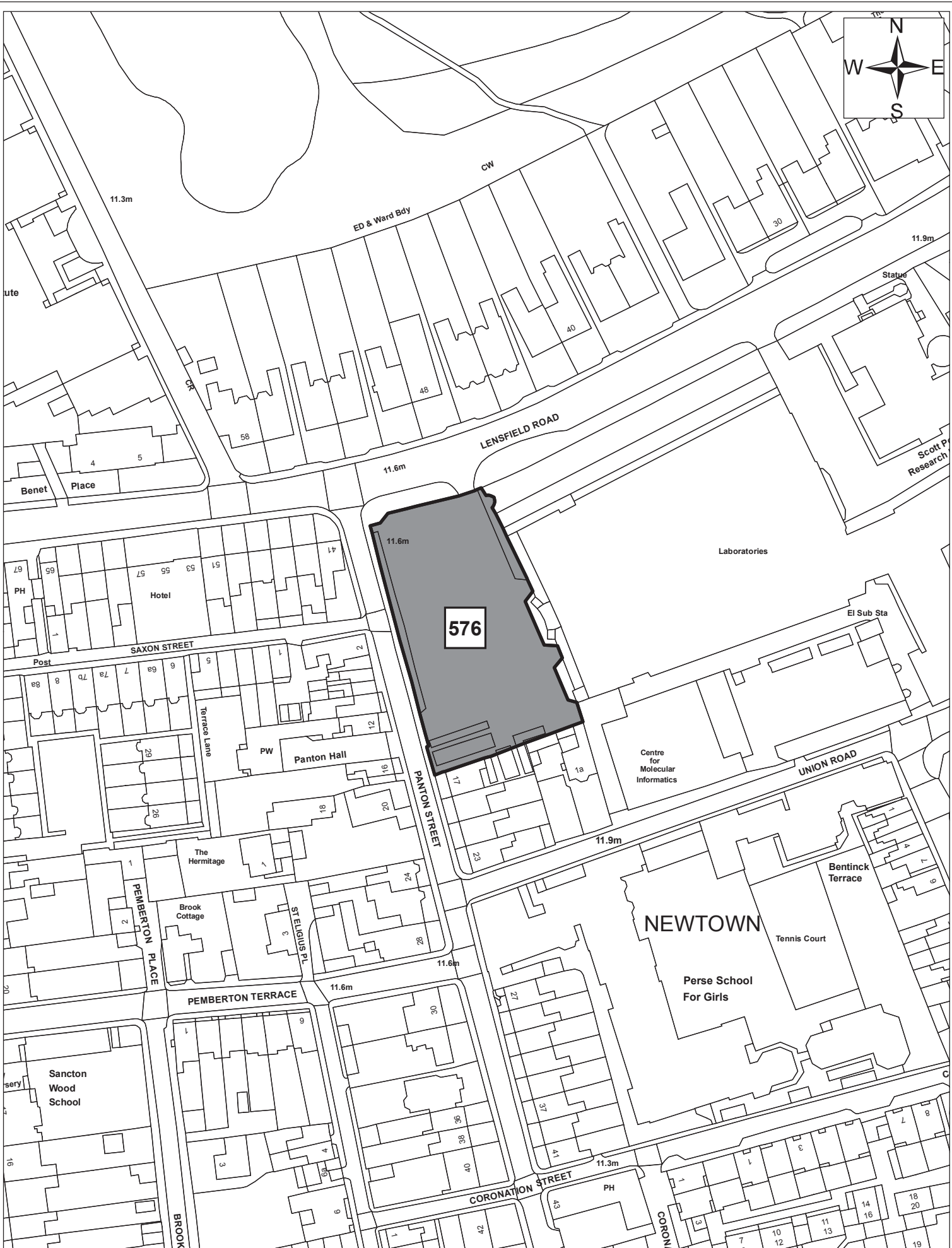

Site 574

Date: 1st September 2011

Produced by: Matthew Merry

Section/Department: Environment

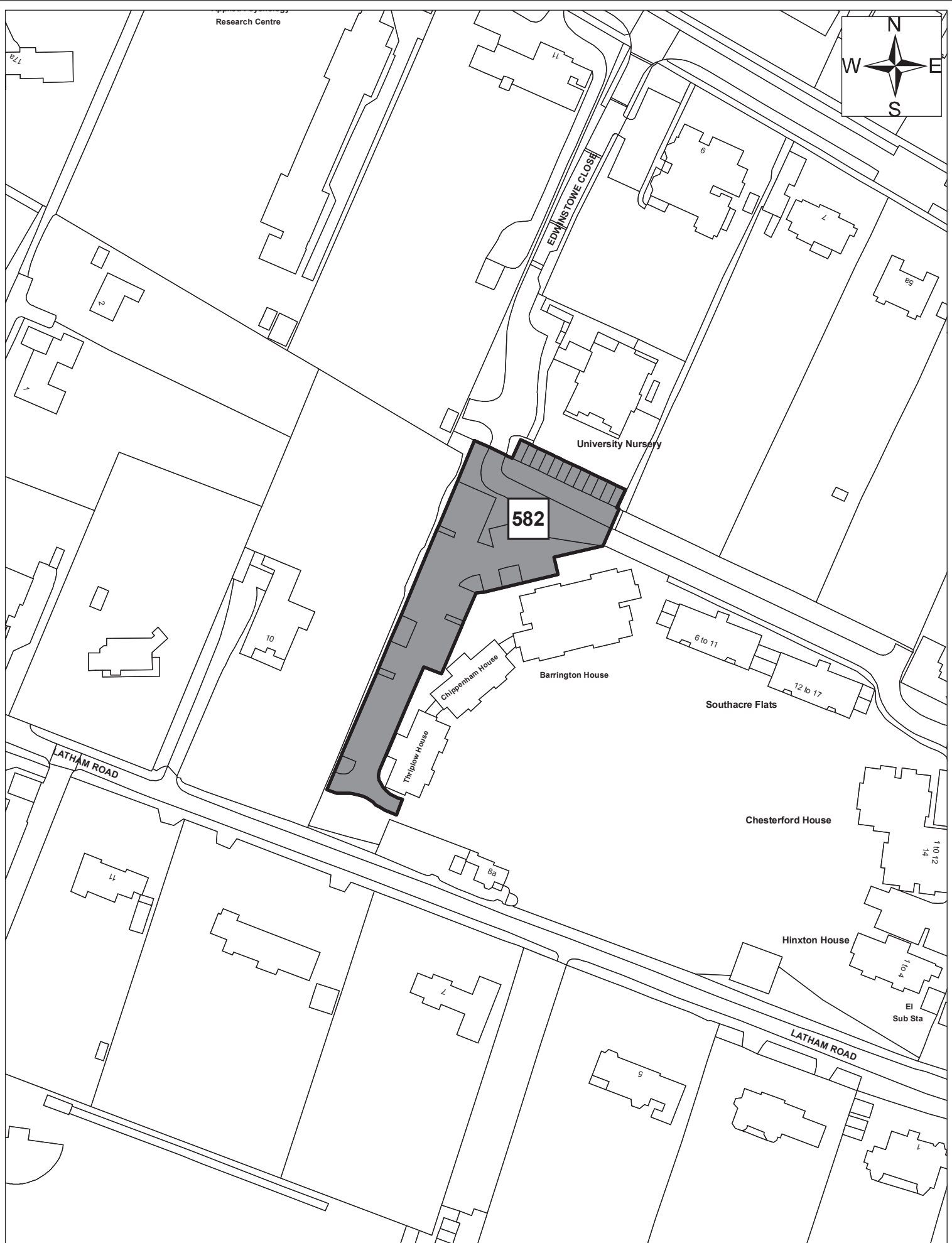
Scale: 1:1,250



Site 576

© Crown copyright and database right 2011. Ordnance Survey Licence number 100019730.

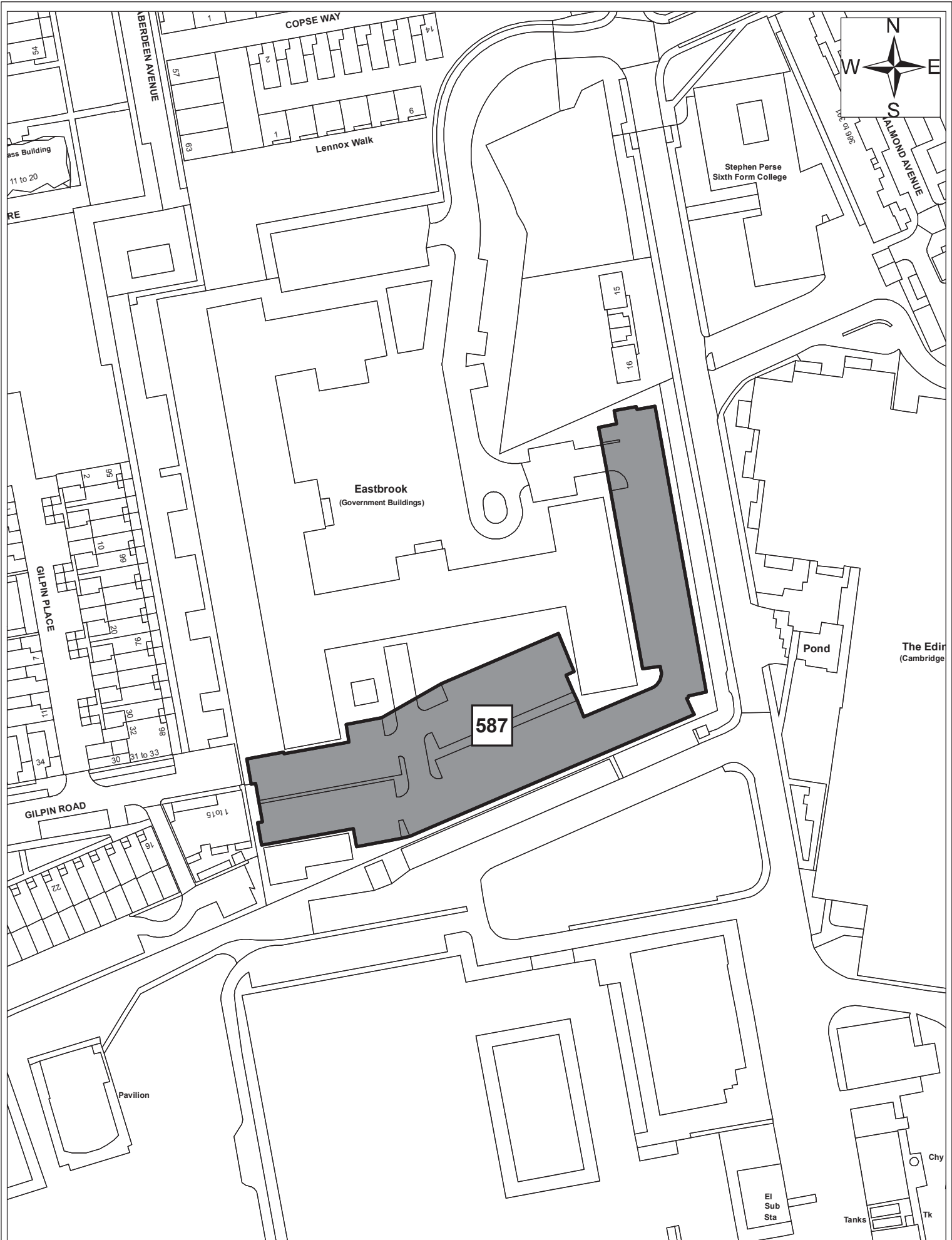
Date:	1st September 2011
Produced by:	Matthew Merry
Section/Department:	Environment
Scale:	1:1,250



Site 582

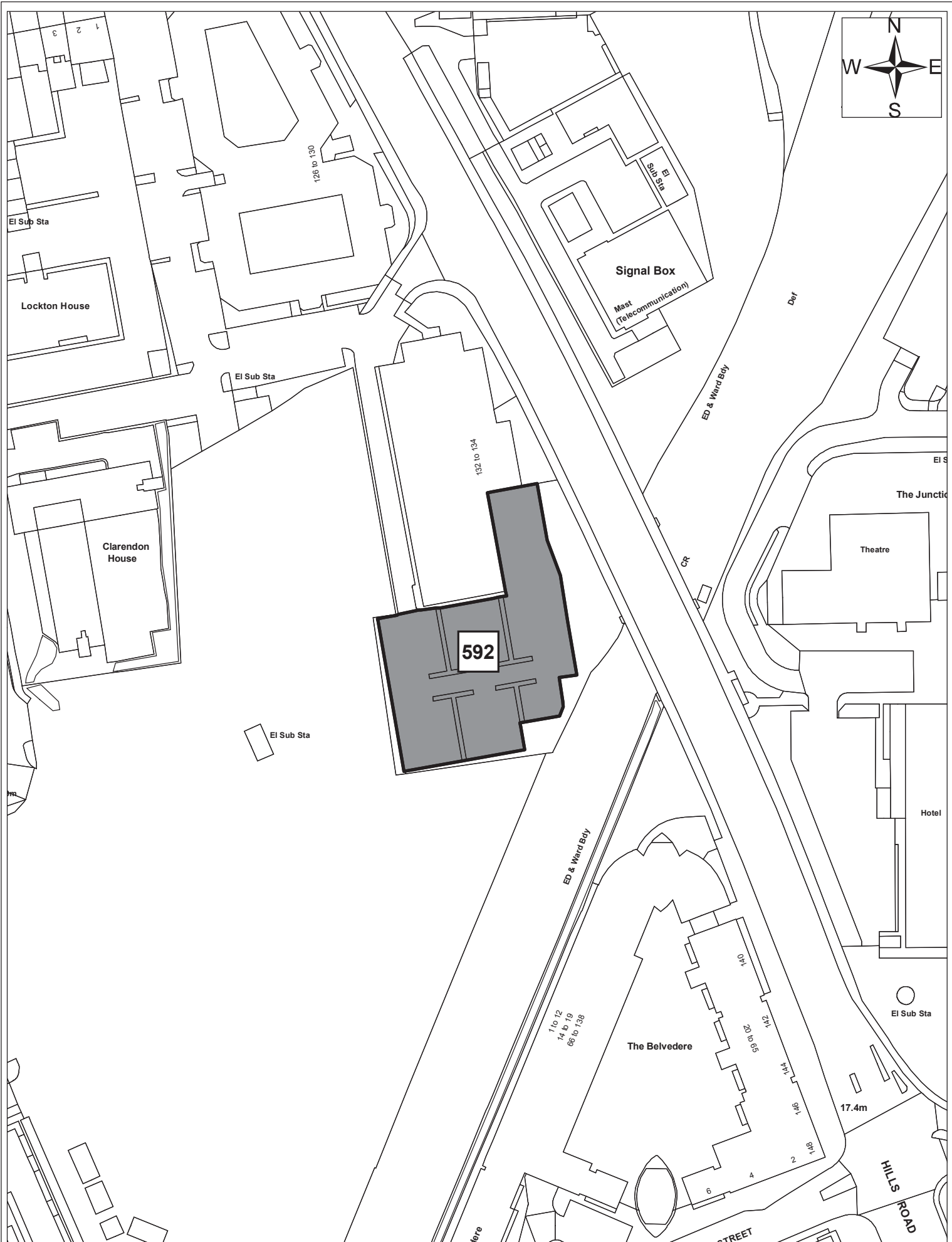
© Crown copyright and database right 2011. Ordnance Survey Licence number 100019730.

Date:	1st September 2011
Produced by:	Matthew Merry
Section/Department:	Environment
Scale:	1:1,250



Site 587

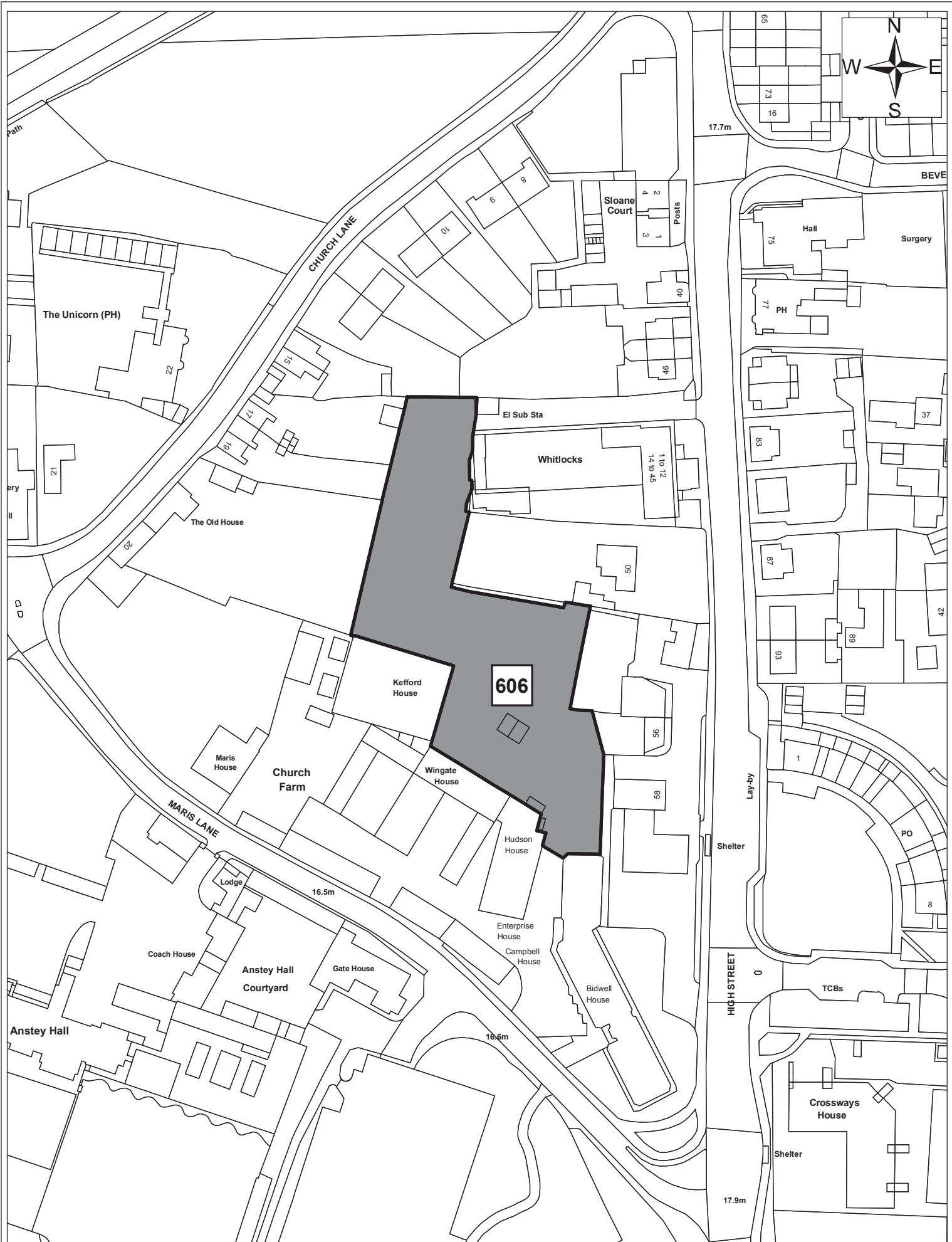
Date:	1st September 2011
Produced by:	Matthew Merry
Section/Department:	Environment
Scale:	1:1,250



Site 592

© Crown copyright and database right 2011. Ordnance Survey Licence number 100019730.

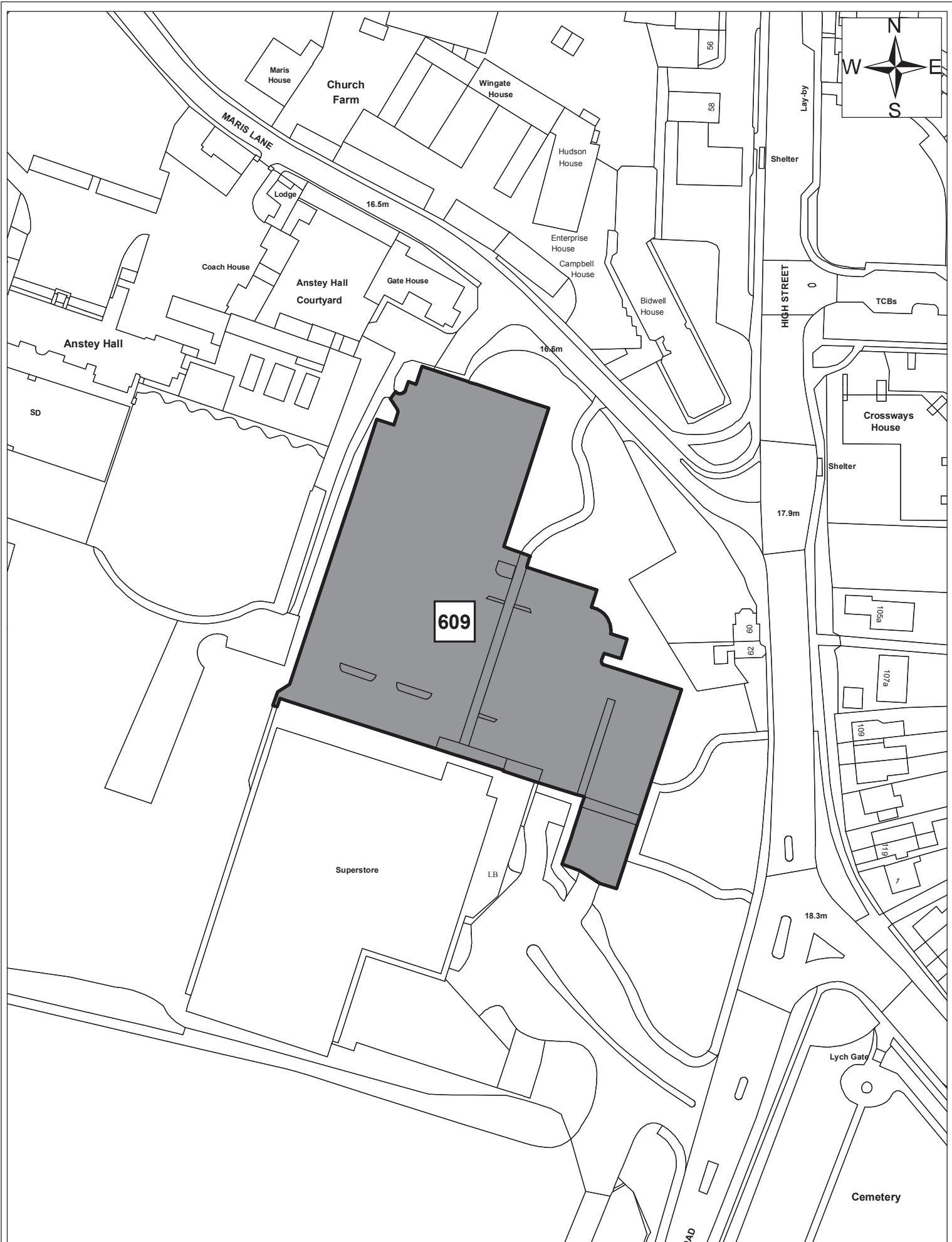
Date:	1st September 2011
Produced by:	Matthew Merry
Section/Department:	Environment
Scale:	1:1,250



Site 606

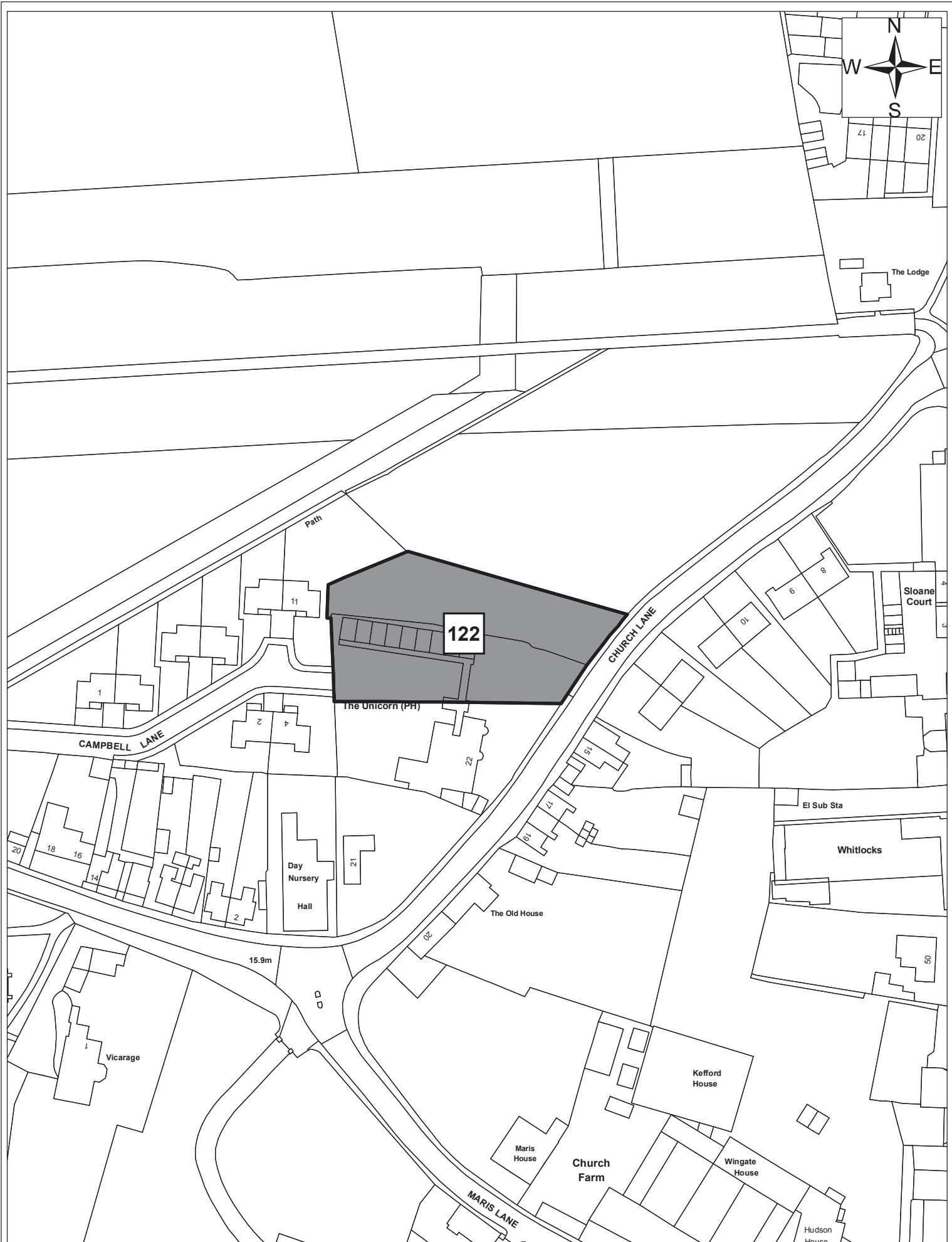
© Crown copyright and database right 2011. Ordnance Survey Licence number 100019730.

Date:	1st September 2011
Produced by:	Matthew Merry
Section/Department:	Environment
Scale:	1:1,250



Site 609

Date:	1st September 2011
Produced by:	Matthew Merry
Section/Department:	Environment
Scale:	1:1,250



Site 122


© Crown copyright and database right 2011. Ordnance Survey Licence number 100019730.

Date:	1st September 2011
Produced by:	Matthew Merry
Section/Department:	Environment
Scale:	1:1,250



Site 021

Date:	1st September 2011
Produced by:	Matthew Merry
Section/Department:	Environment
Scale:	1:1,250



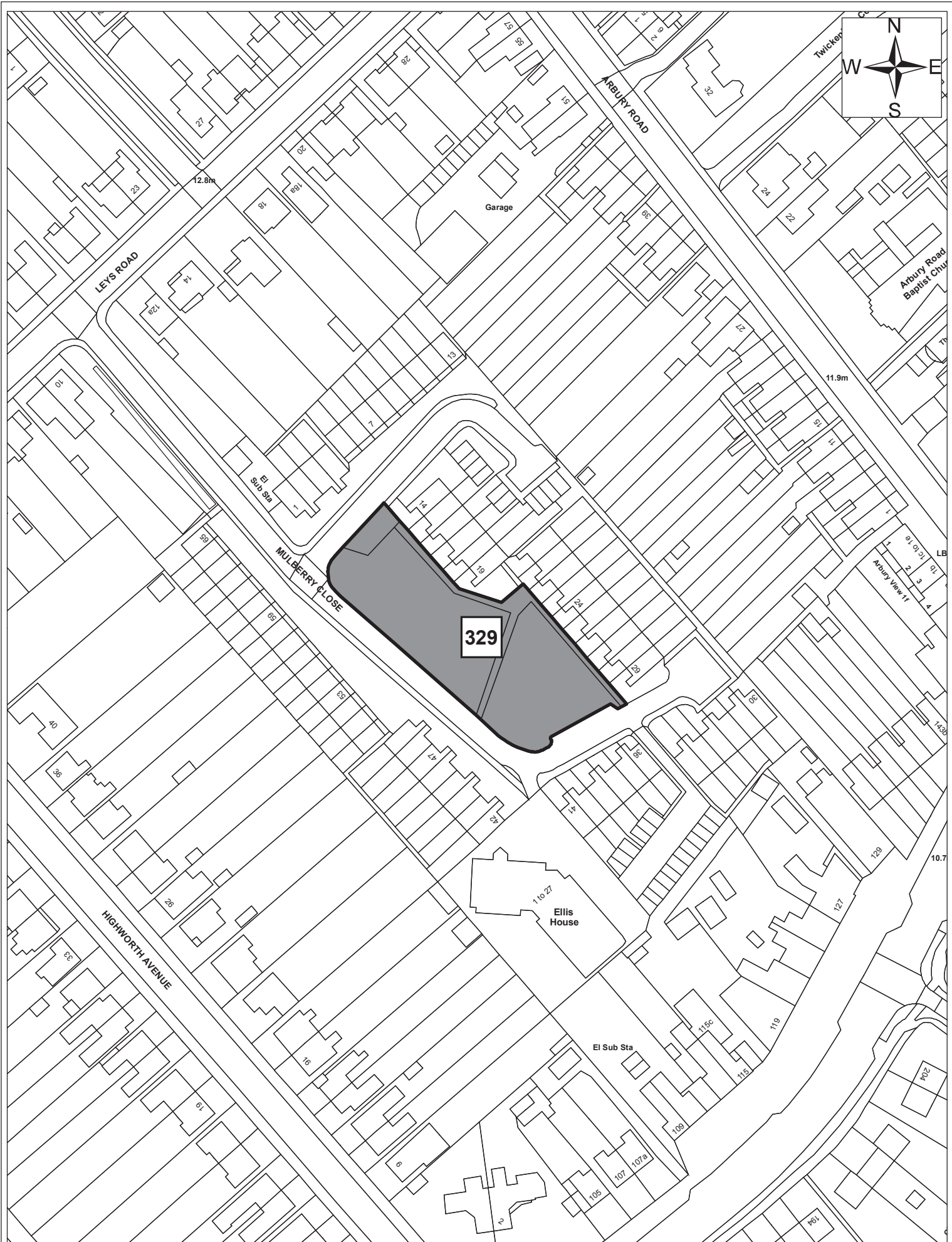
Chesterton



Site 008

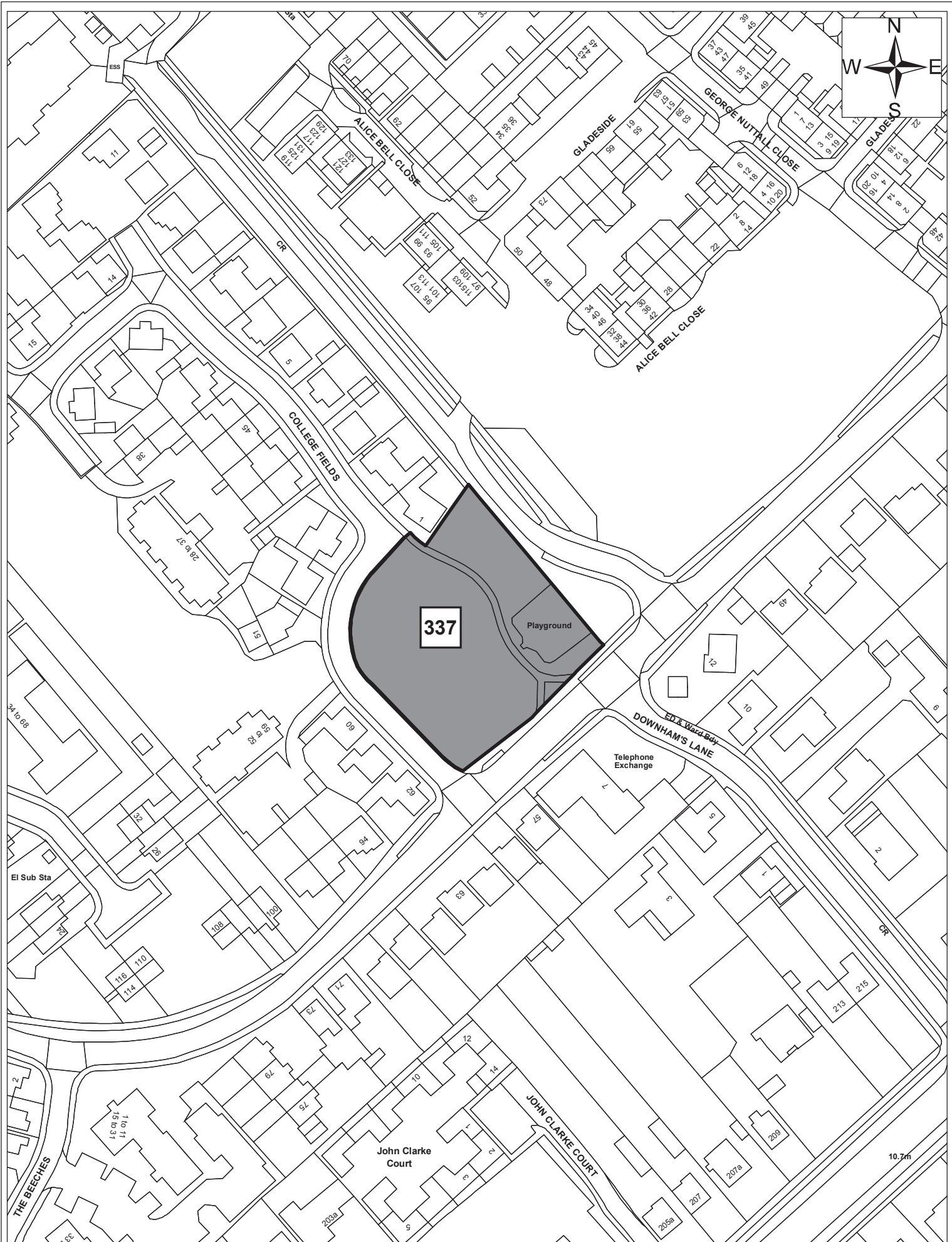
Date:	1st September 2011
Produced by:	Matthew Merry
Section/Department:	Environment
Scale:	1:1,250

© Crown copyright and database right 2011. Ordnance Survey Licence number 100019730.



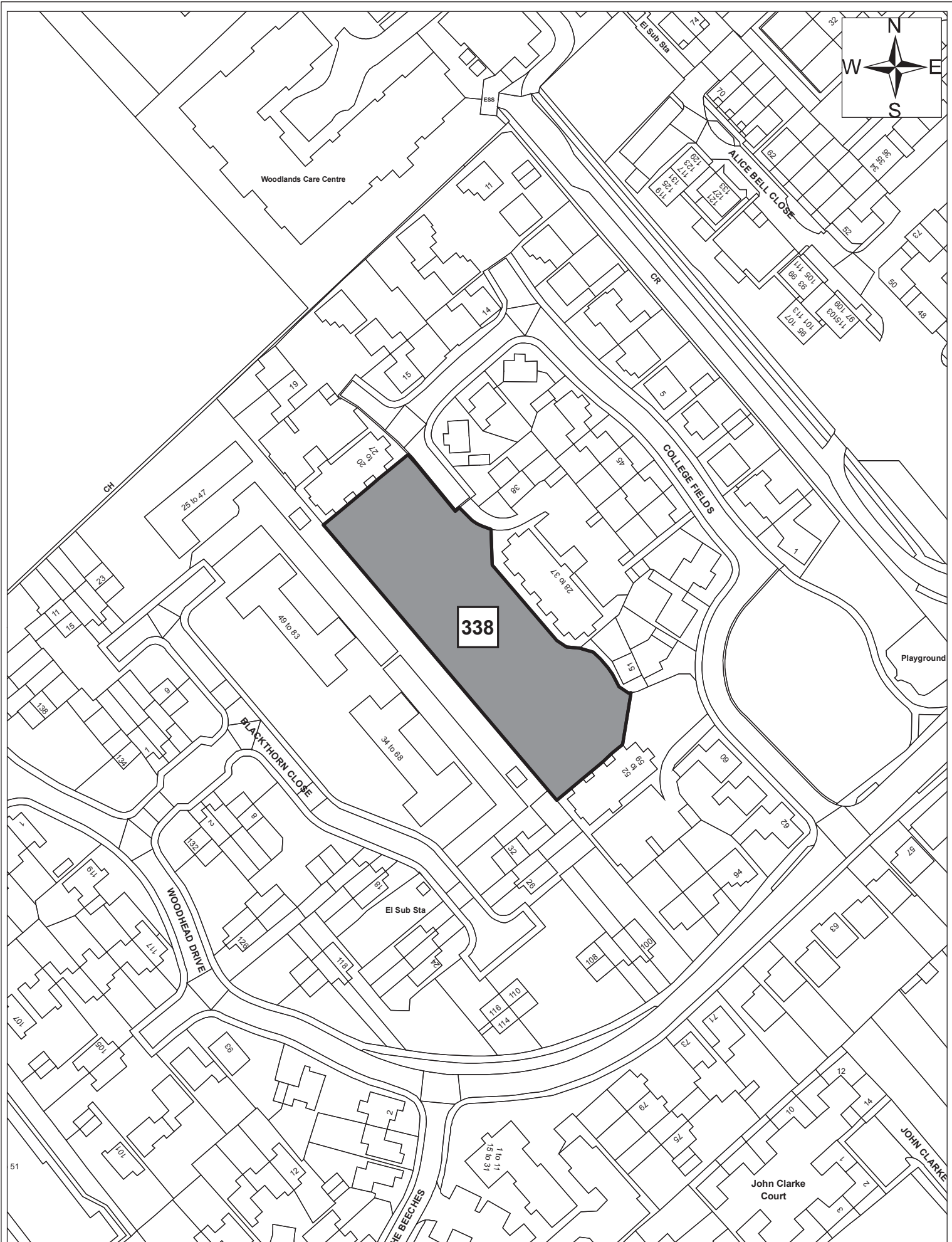
Site 329

Date:	1st September 2011
Produced by:	Matthew Merry
Section/Department:	Environment
Scale:	1:1,250



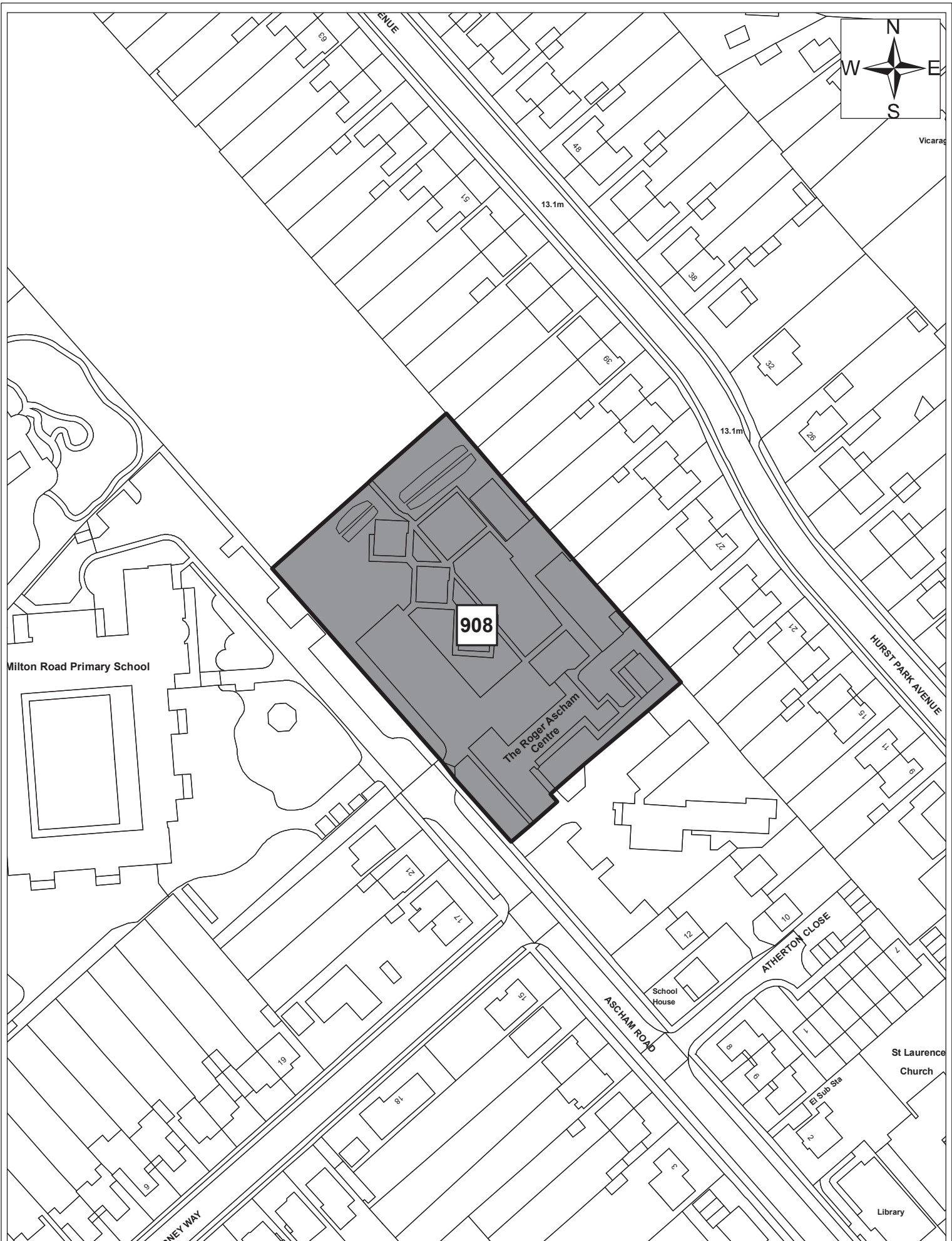
Site 337

Date:	1st September 2011
Produced by:	Matthew Merry
Section/Department:	Environment
Scale:	1:1,250



Site 338

Date:	1st September 2011
Produced by:	Matthew Merry
Section/Department:	Environment
Scale:	1:1,250



Site 908

Date:	25th November 2011
Produced by:	Matthew Merry
Section/Department:	Environment
Scale:	1:1,250