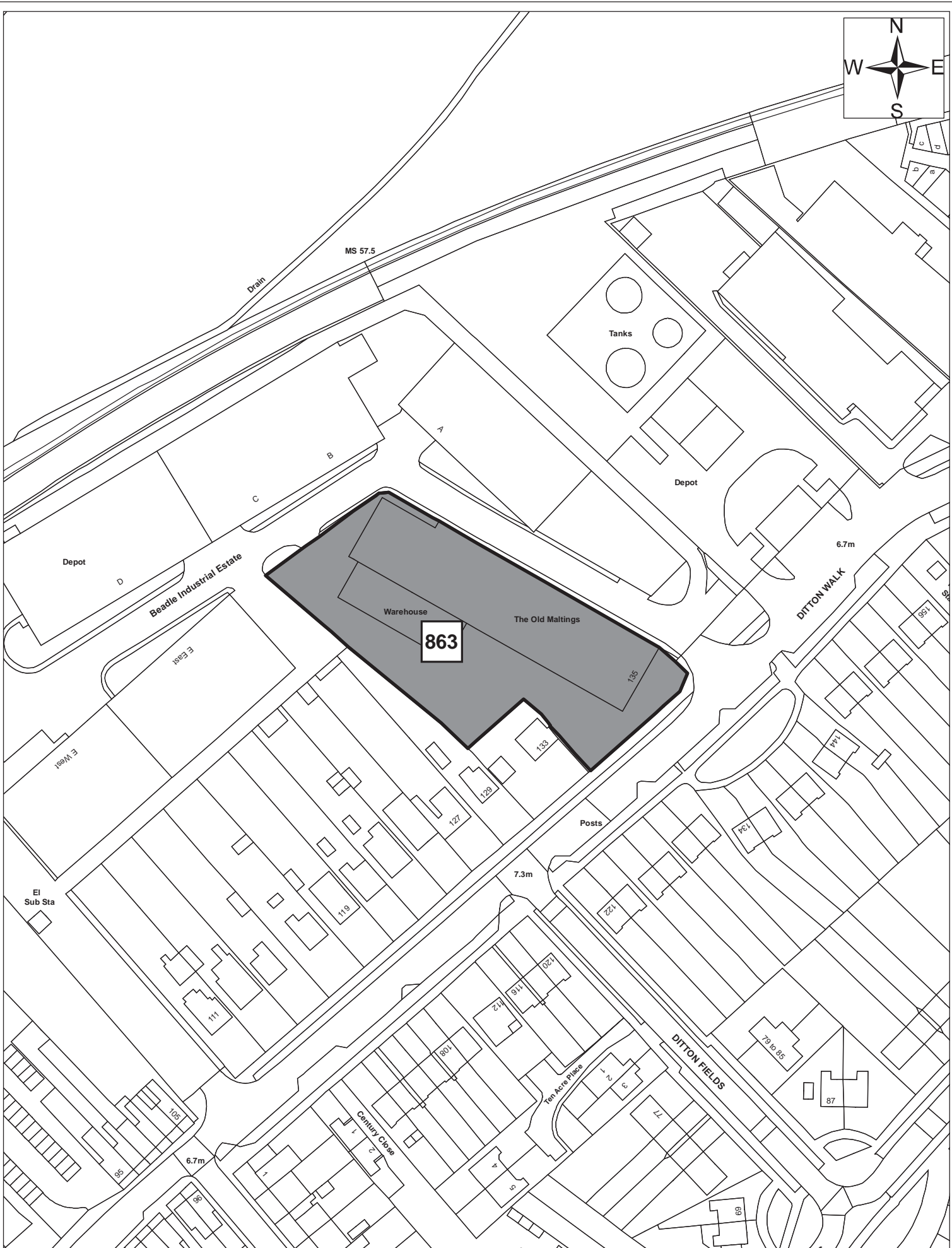
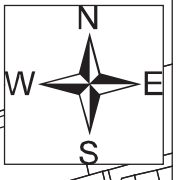




Site 481

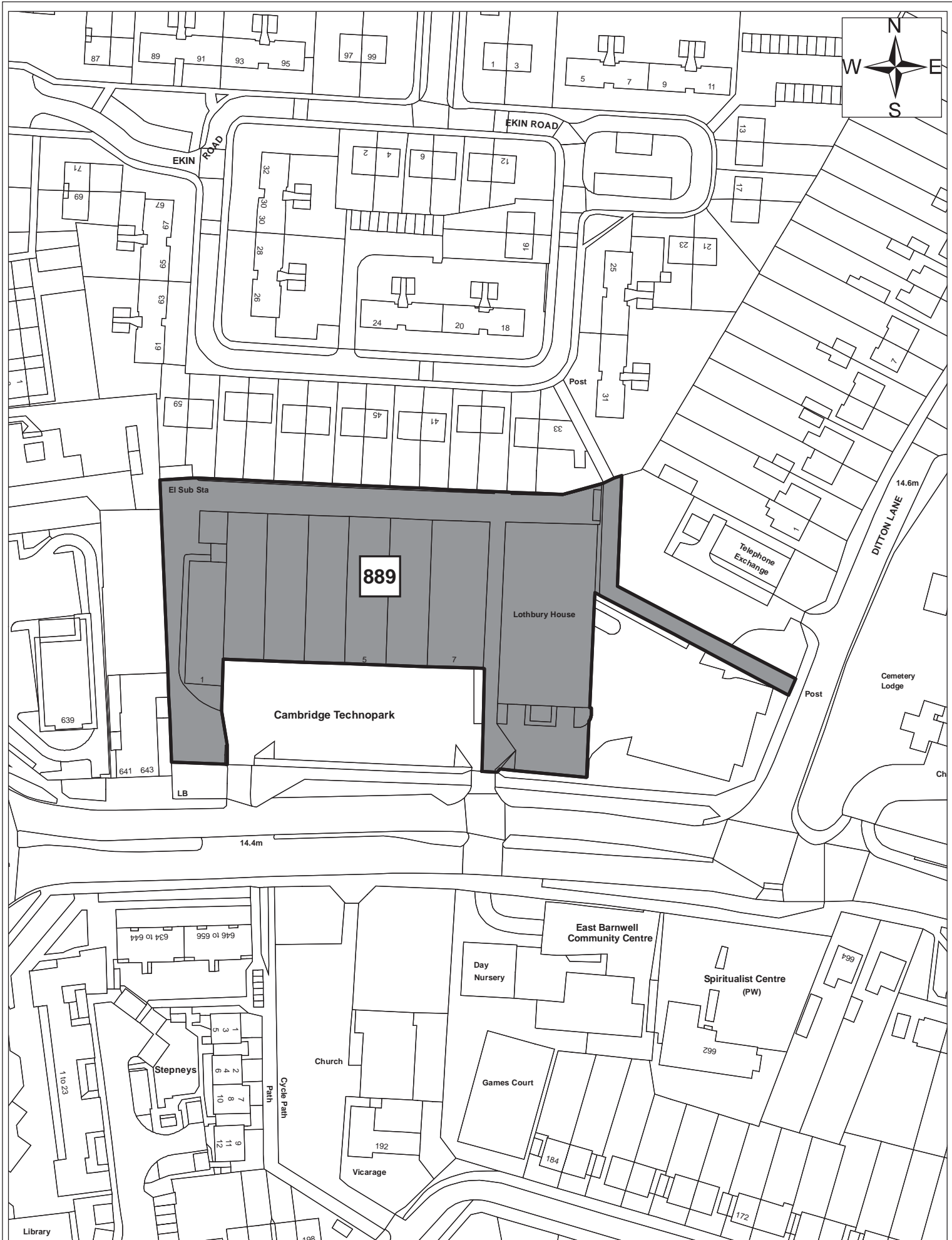
© Crown copyright and database right 2011. Ordnance Survey Licence number 100019730. 468

Date:	1st September 2011
Produced by:	Matthew Merry
Section/Department:	Environment
Scale:	1:3,250



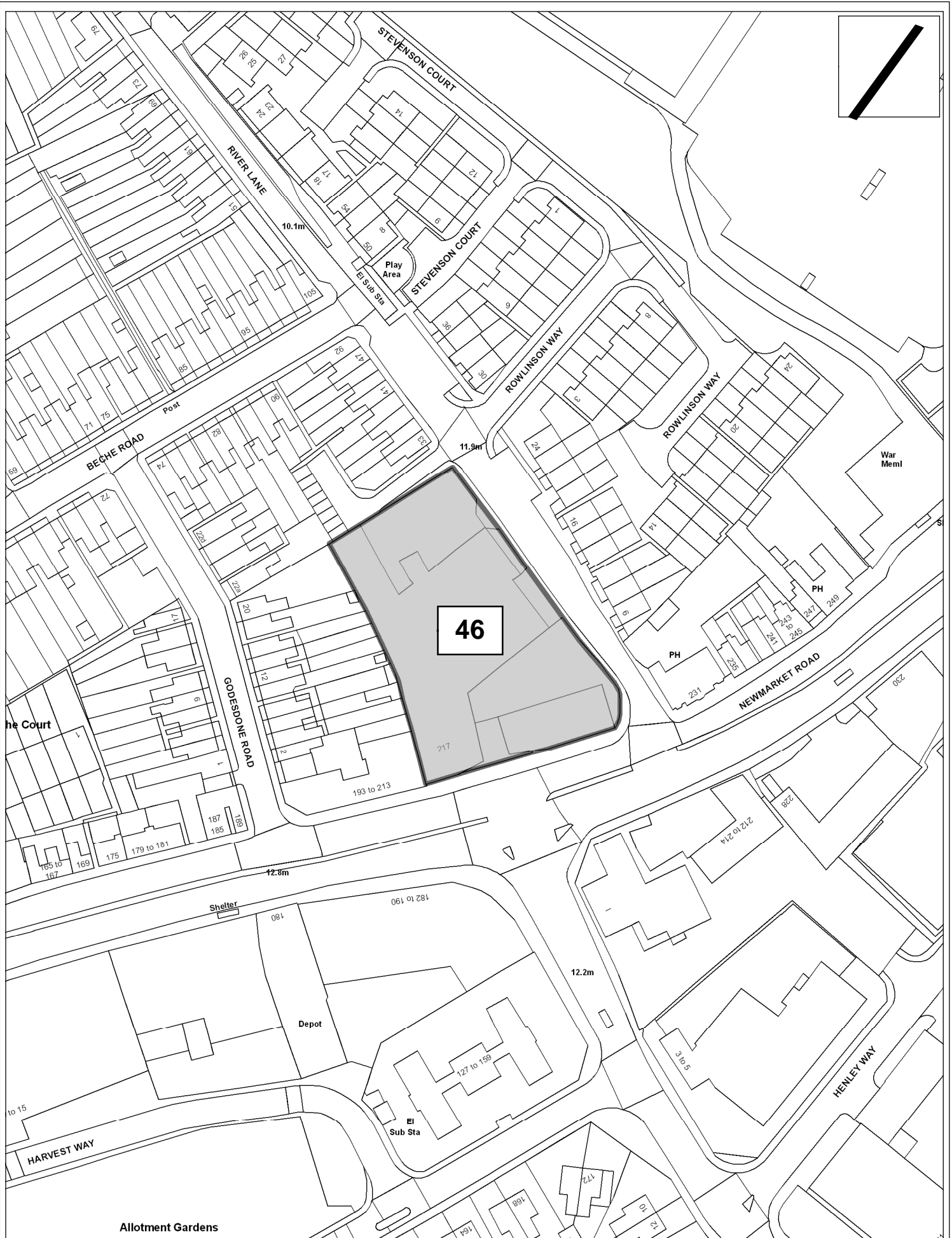
Site 863

Date:	1st September 2011
Produced by:	Matthew Merry
Section/Department:	Environment
Scale:	1:1,250



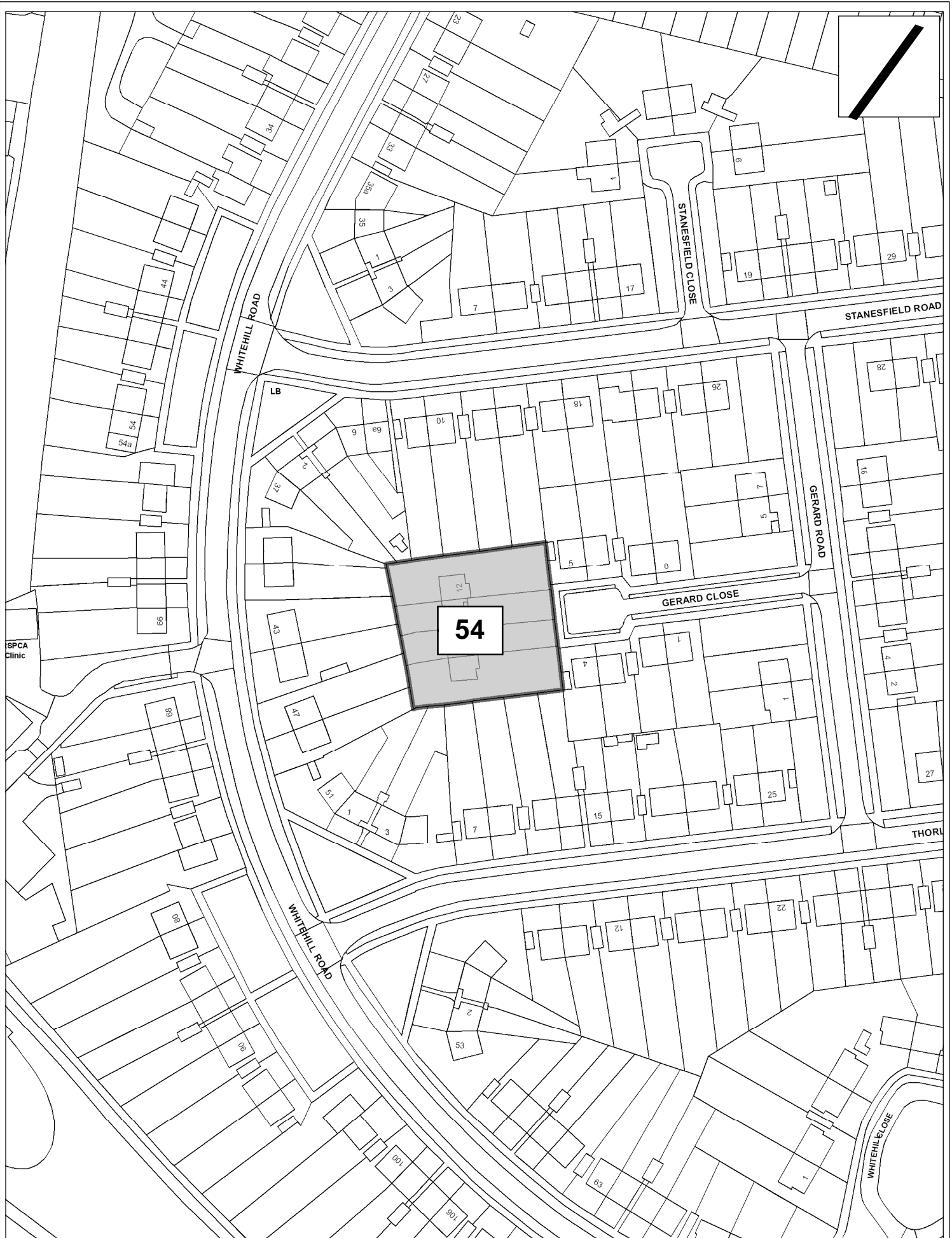
Site 889

Date:	1st September 2011
Produced by:	Matthew Merry
Section/Department:	Environment
Scale:	1:1,250



Site 46

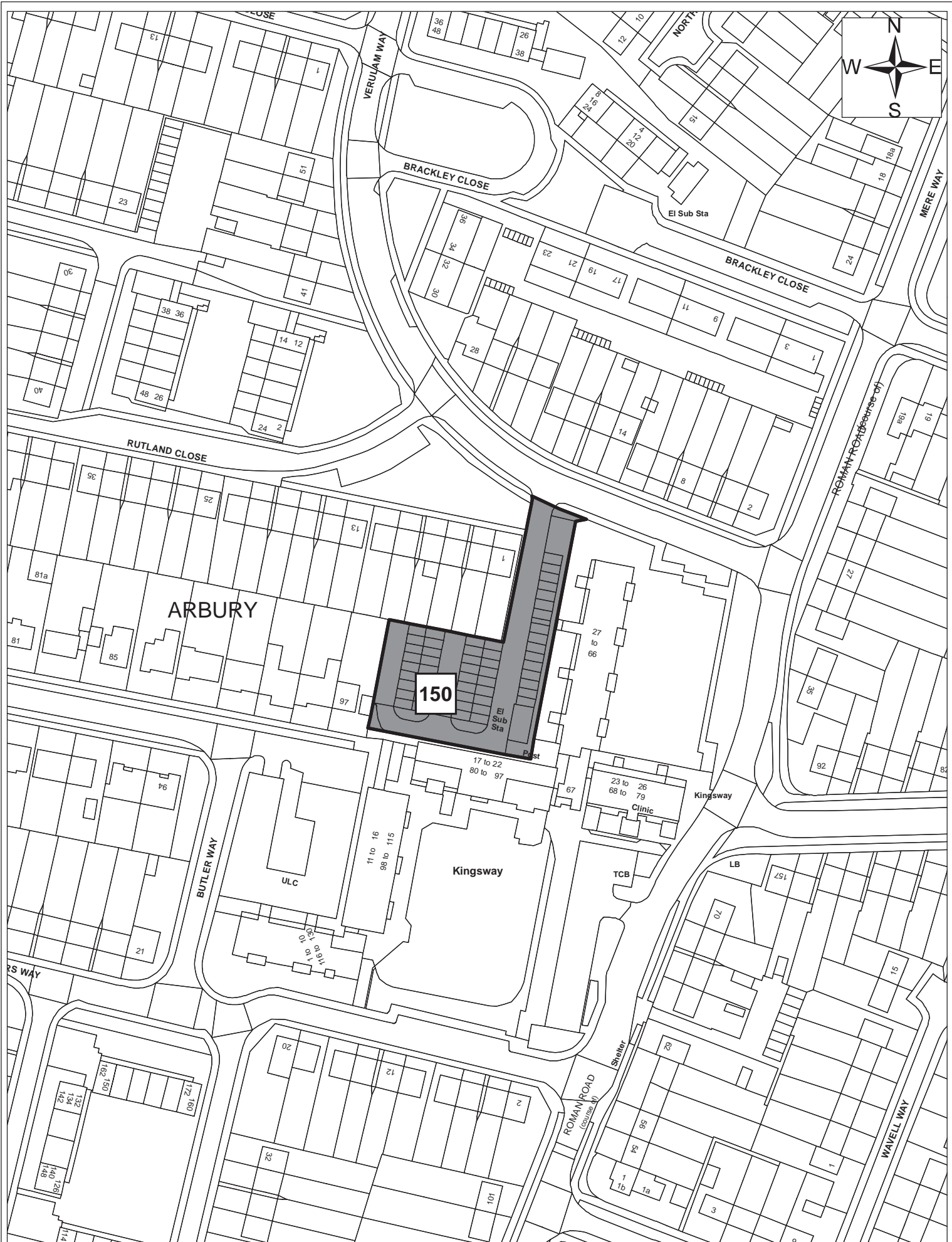
Date:	19/08/11
Produced by:	Myles Greensmith
Section/Department:	Environment
Scale:	1:1250



© Crown copyright and database right 2011. Ordnance Survey Licence number 100019730.

Site 54

Date:	05/05/11
Produced by:	Matthew Merry
Section/Department:	Environment
Scale:	1:1250



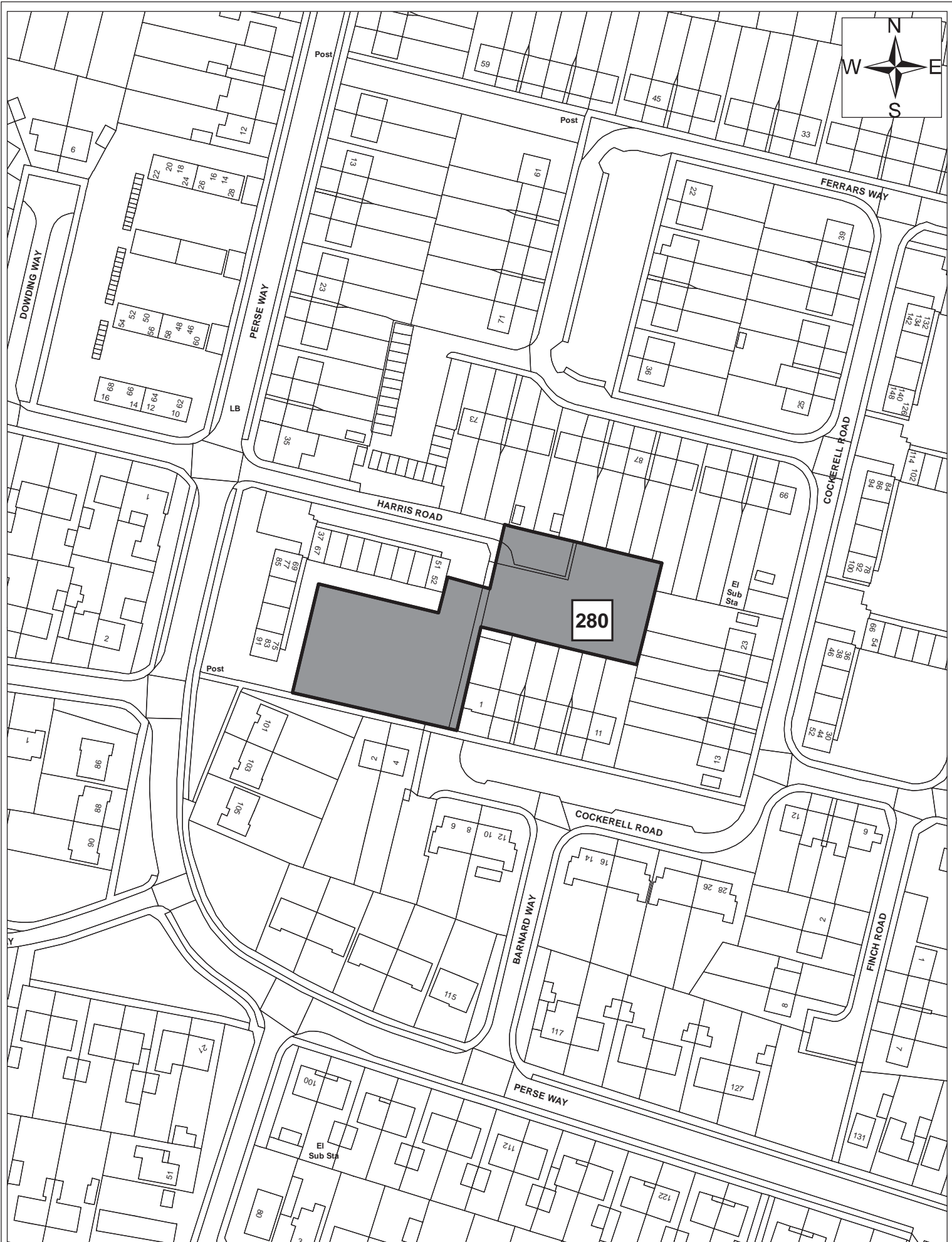
Site 150

Date:	1st September 2011
Produced by:	Matthew Merry
Section/Department:	Environment
Scale:	1:1,250



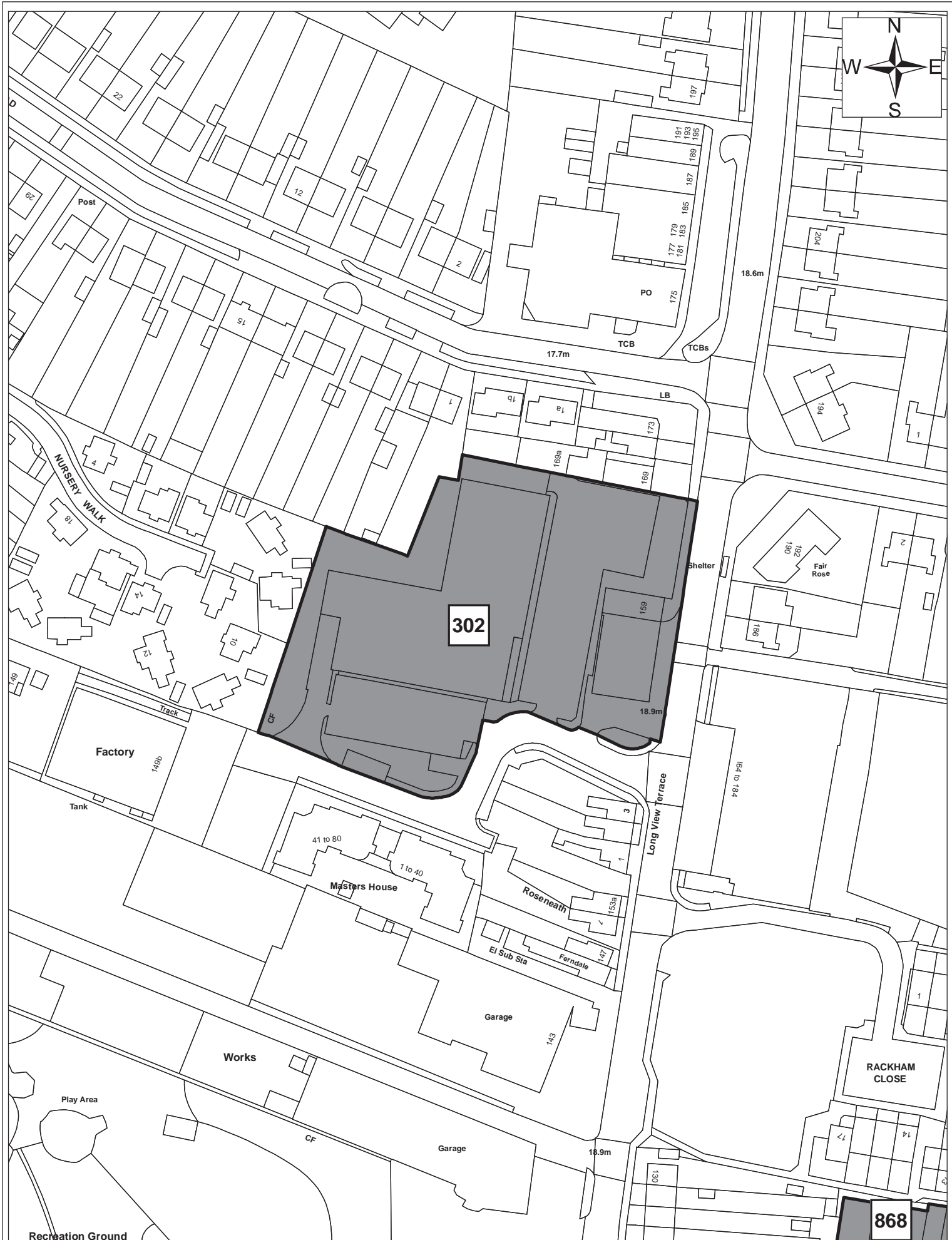
Site 251

Date:	1st September 2011
Produced by:	Matthew Merry
Section/Department:	Environment
Scale:	1:1,250



Site 280

Date:	1st September 2011
Produced by:	Matthew Merry
Section/Department:	Environment
Scale:	1:1,250



868



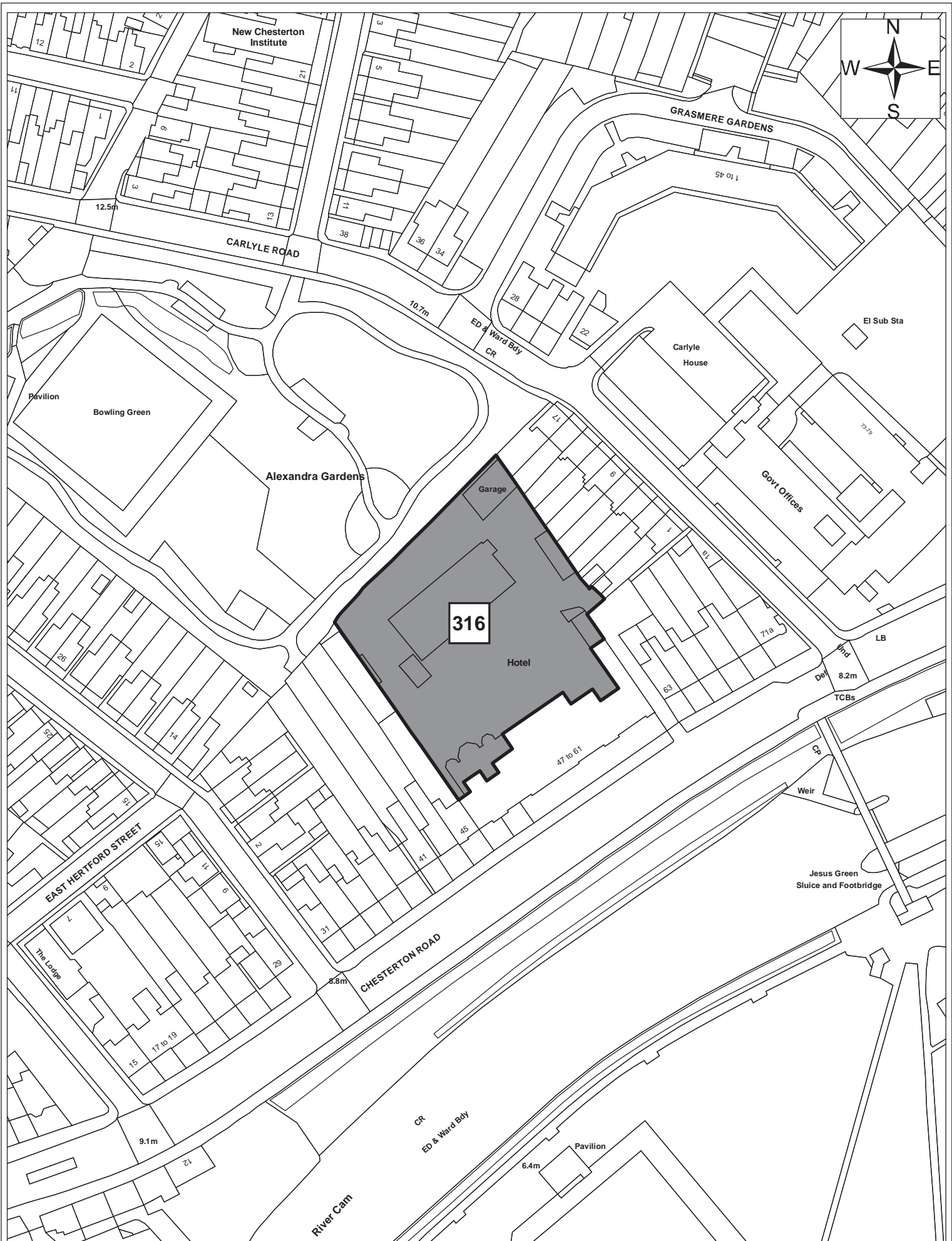
Site 302

Date:	1st September 2011
Produced by:	Matthew Merry
Section/Department:	Environment
Scale:	1:1,250



Site 303

Date:	1st September 2011
Produced by:	Matthew Merry
Section/Department:	Environment
Scale:	1:1,250



Site 316

Date:	1st September 2011
Produced by:	Matthew Merry
Section/Department:	Environment
Scale:	1:1,250



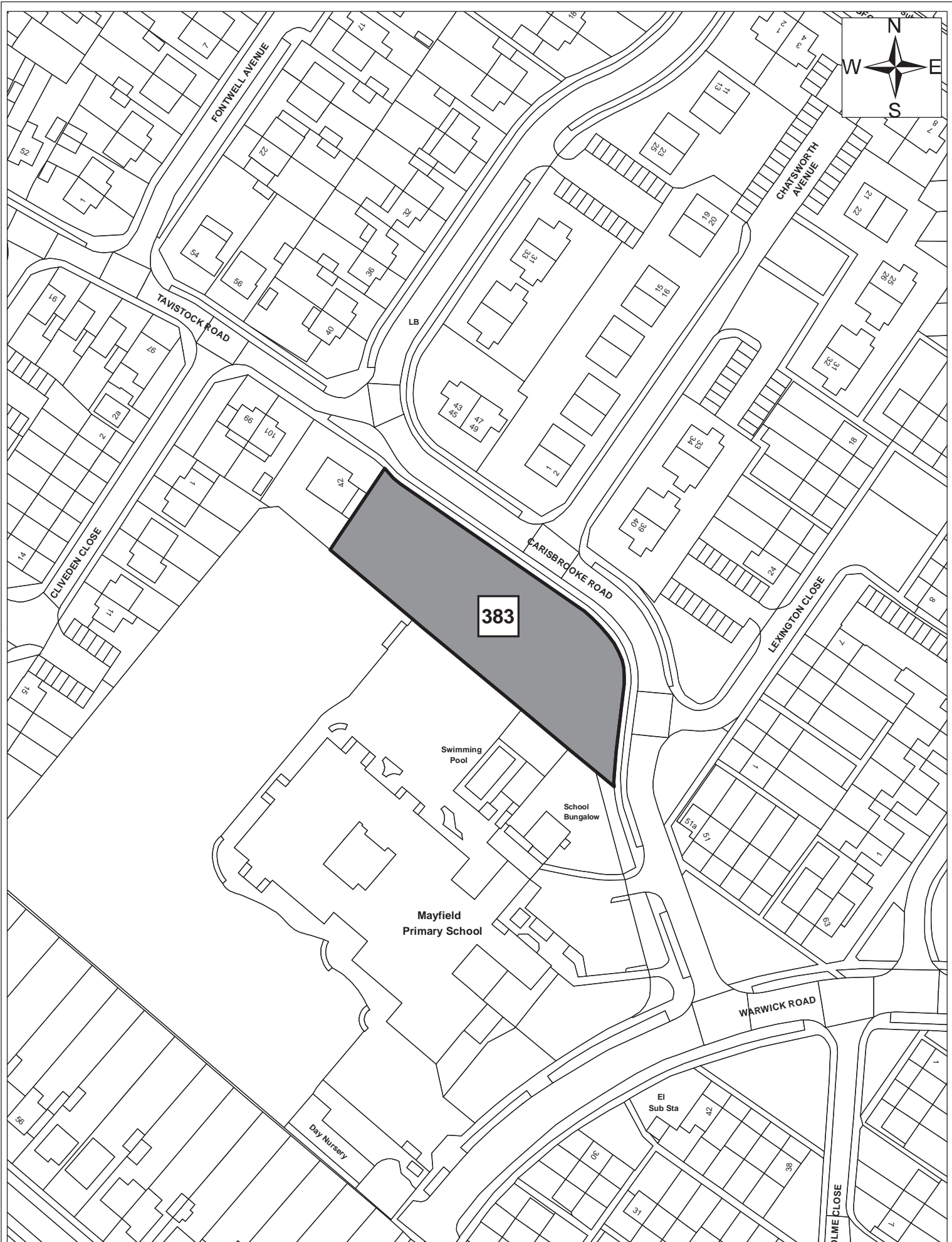
Site 868

Date:	1st September 2011
Produced by:	Matthew Merry
Section/Department:	Environment
Scale:	1:1,250



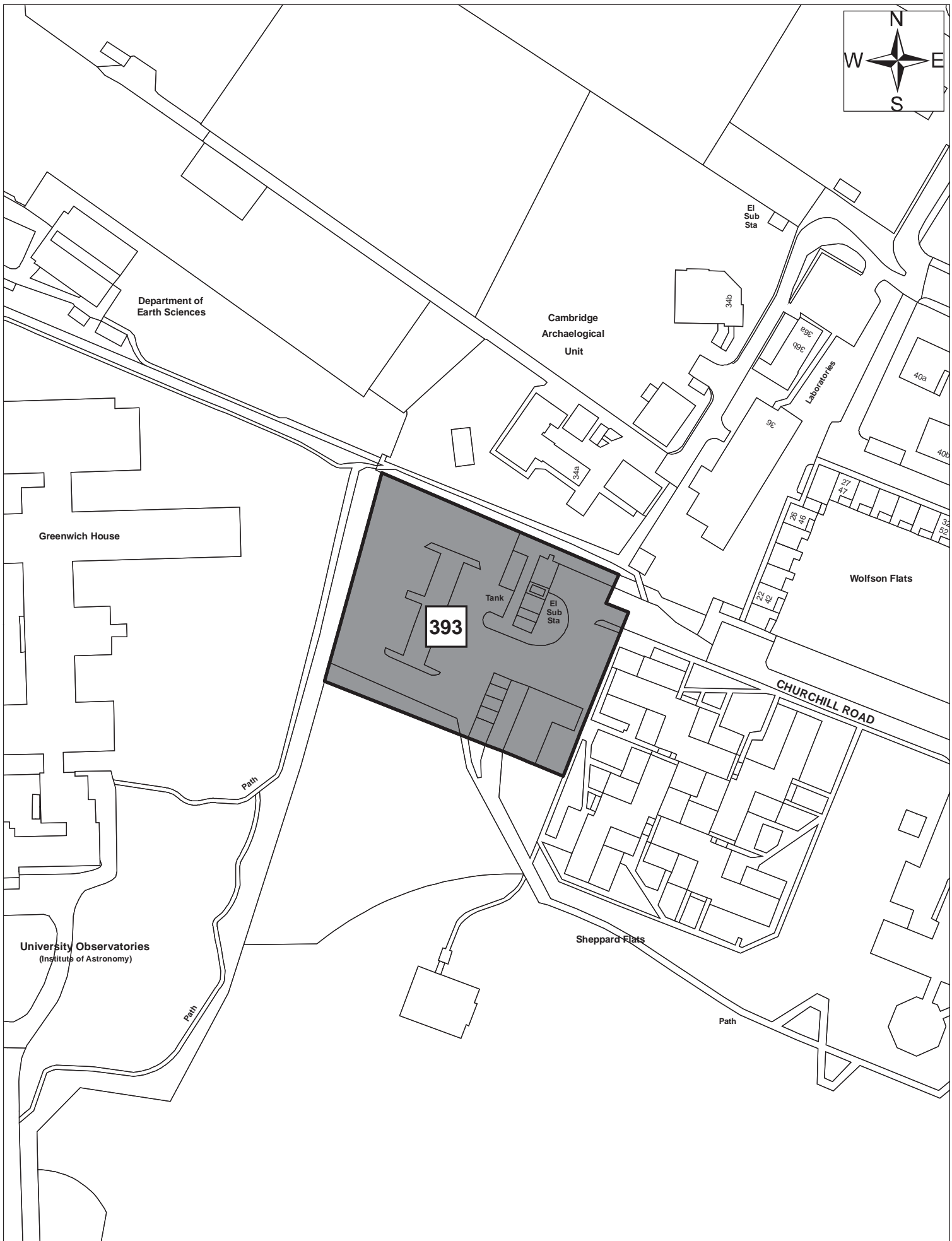

Site 115

Date:	1st September 2011
Produced by:	Matthew Merry
Section/Department:	Environment
Scale:	1:1,250



Site 383

Date:	1st September 2011
Produced by:	Matthew Merry
Section/Department:	Environment
Scale:	1:1,250



Department of Earth Sciences

Cambridge Archaeological Unit

El Sub Sta

34b

Laboratories

40a

40b

34a

3c

36a

36b

27

47

28

46

32

32

Wolfson Flats

Tank

El Sub Sta

393

Greenwich House

CHURCHILL ROAD

University Observatories (Institute of Astronomy)

Sheppard Flats

Path

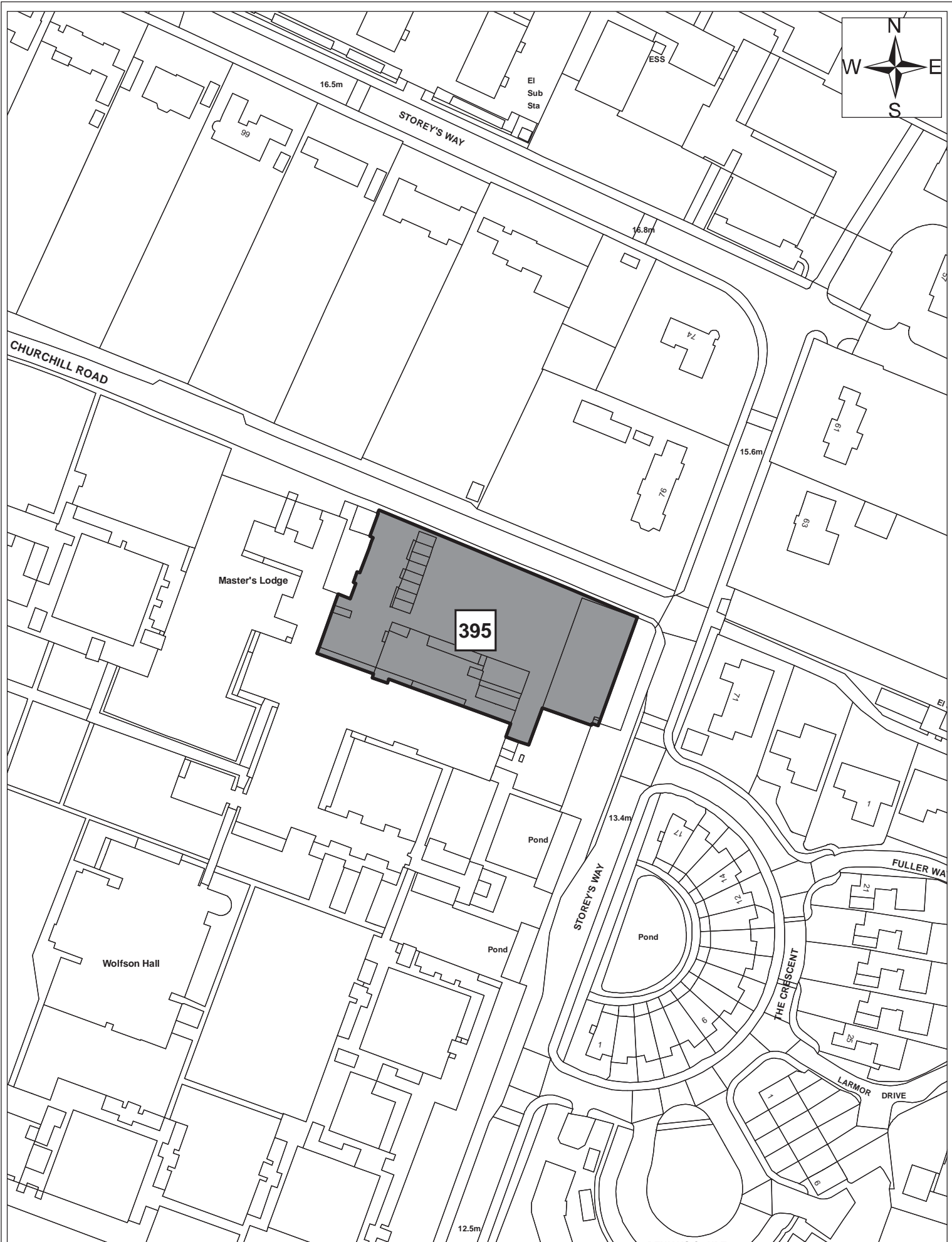
Path

Path



Site 393

Date:	1st September 2011
Produced by:	Matthew Merry
Section/Department:	Environment
Scale:	1:1,250



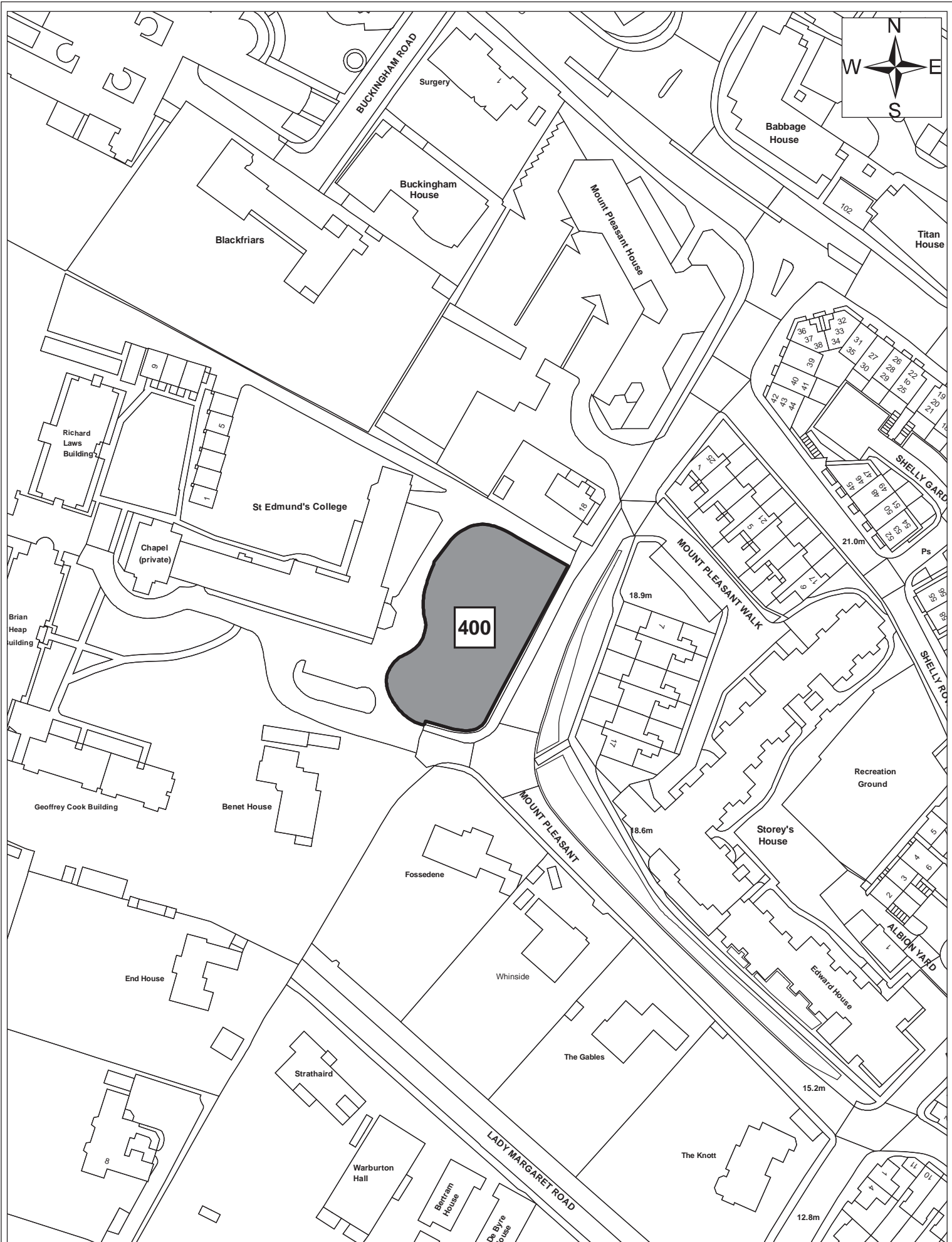
Site 395

Date:	1st September 2011
Produced by:	Matthew Merry
Section/Department:	Environment
Scale:	1:1,250



Site 398

Date:	1st September 2011
Produced by:	Matthew Merry
Section/Department:	Environment
Scale:	1:1,250



Site 400

Date:	1st September 2011
Produced by:	Matthew Merry
Section/Department:	Environment
Scale:	1:1,250



Site 406

Date:	1st September 2011
Produced by:	Matthew Merry
Section/Department:	Environment
Scale:	1:1,250



899

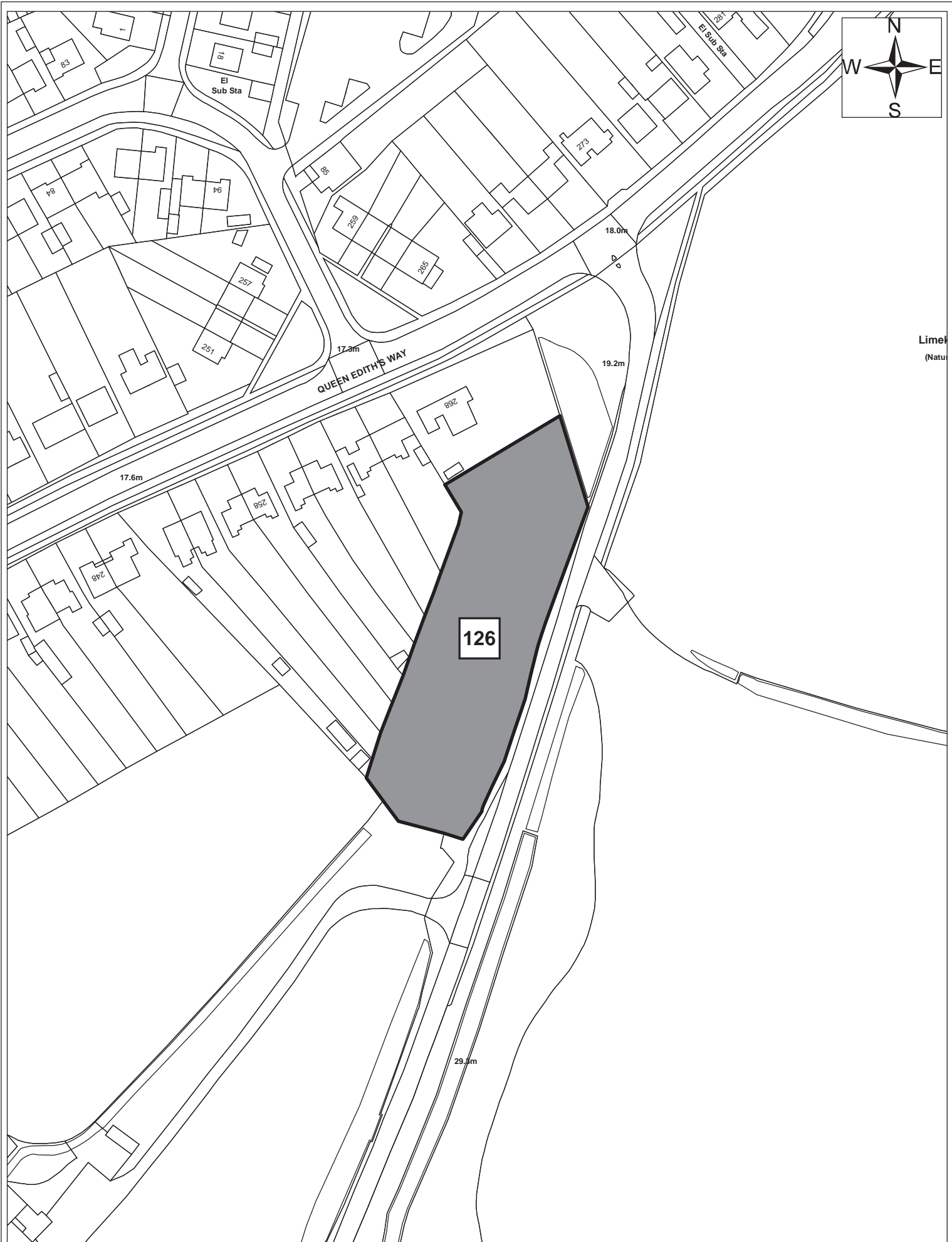
St John's College Playing Fields



Site 899

© Crown copyright and database right 2011. Ordnance Survey Licence number 100019730. 487

Date:	25th November 2011
Produced by:	Matthew Merry
Section/Department:	Environment
Scale:	1:2,250

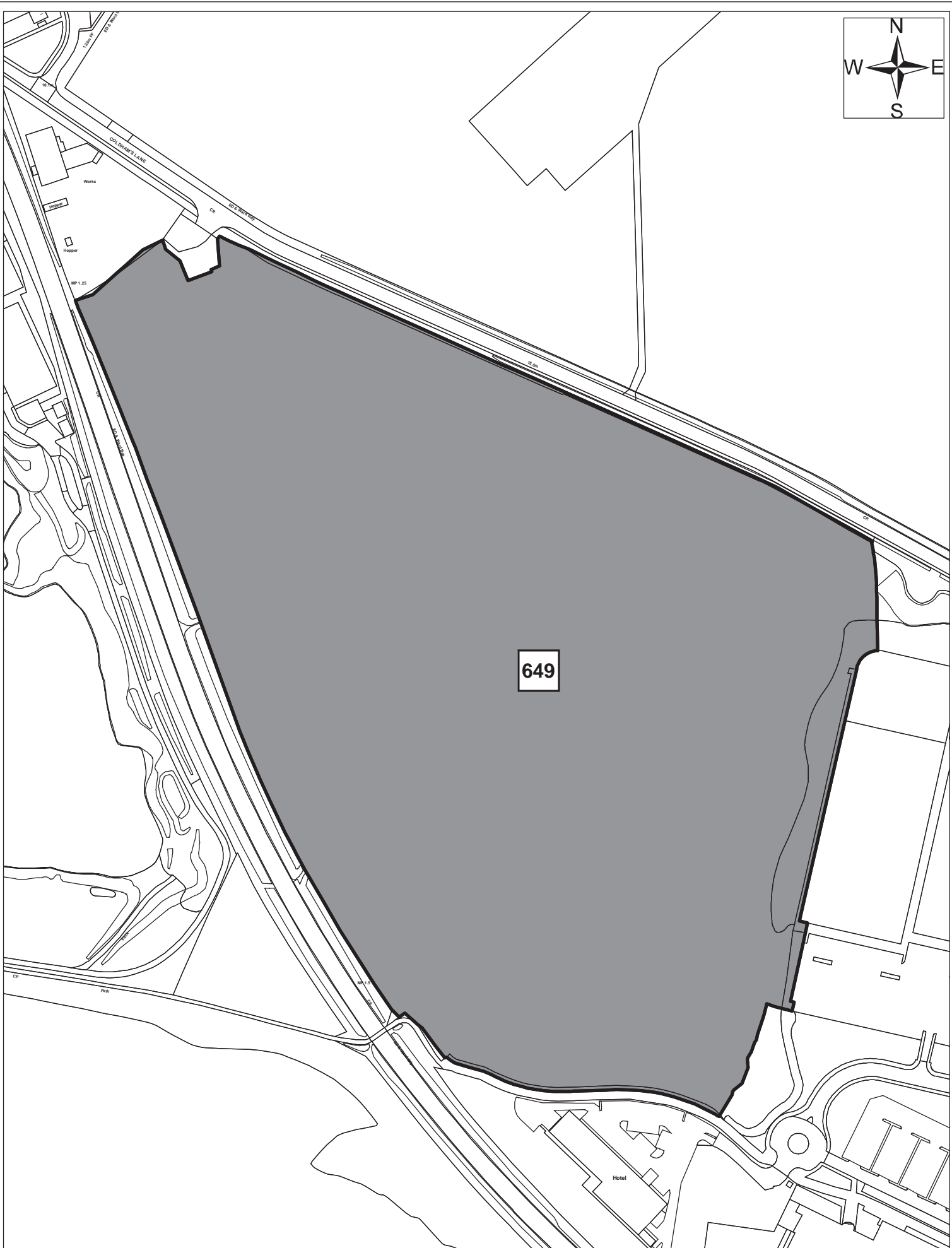


Lime
(Natur



Site 126

Date:	1st September 2011
Produced by:	Matthew Merry
Section/Department:	Environment
Scale:	1:1,250



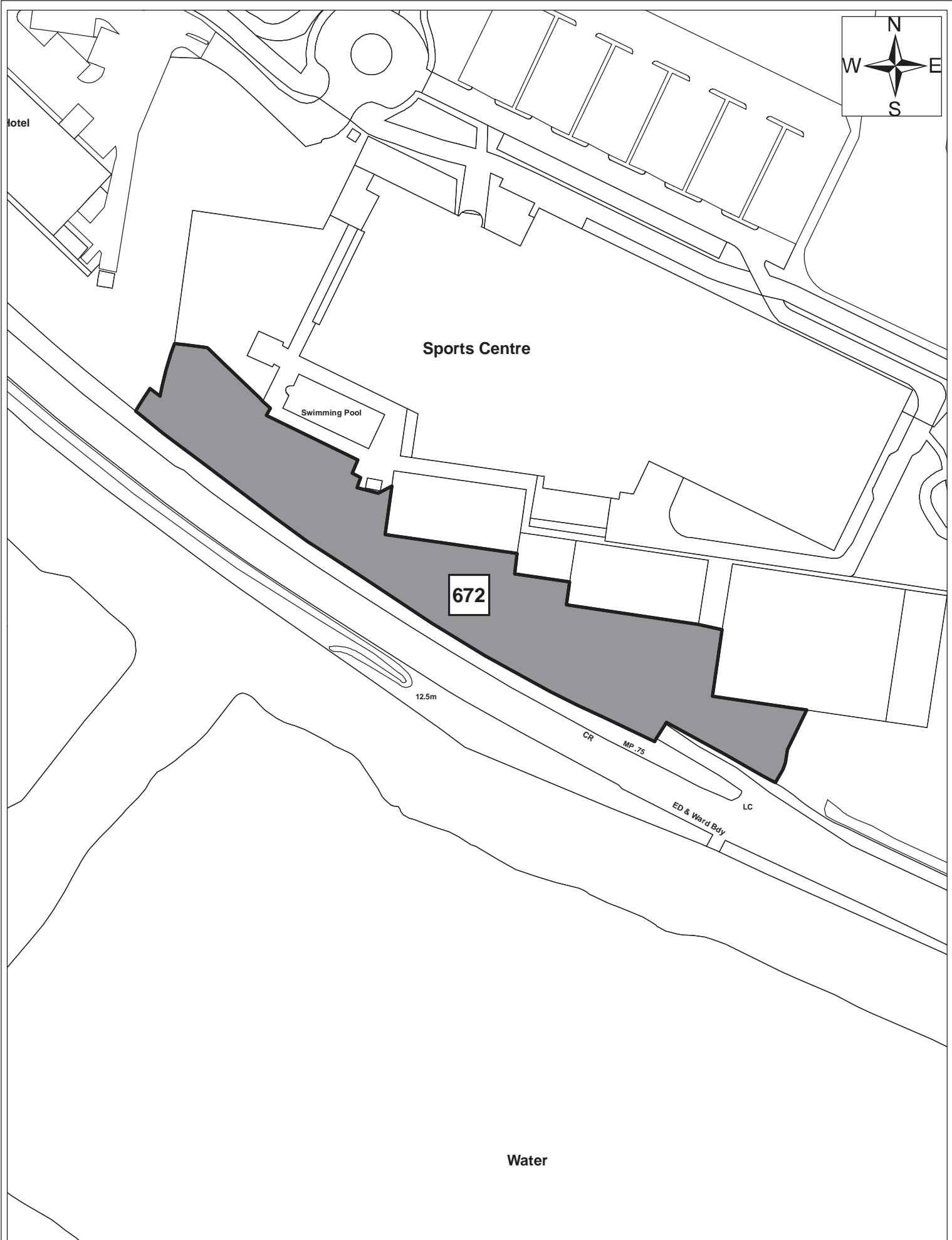
649



Site 649

© Crown copyright and database right 2011. Ordnance Survey Licence number 100019730.

Date:	1st September 2011
Produced by:	Matthew Merry
Section/Department:	Environment
Scale:	1:2,500



Site 672

Date:	1st September 2011
Produced by:	Matthew Merry
Section/Department:	Environment
Scale:	1:1,250



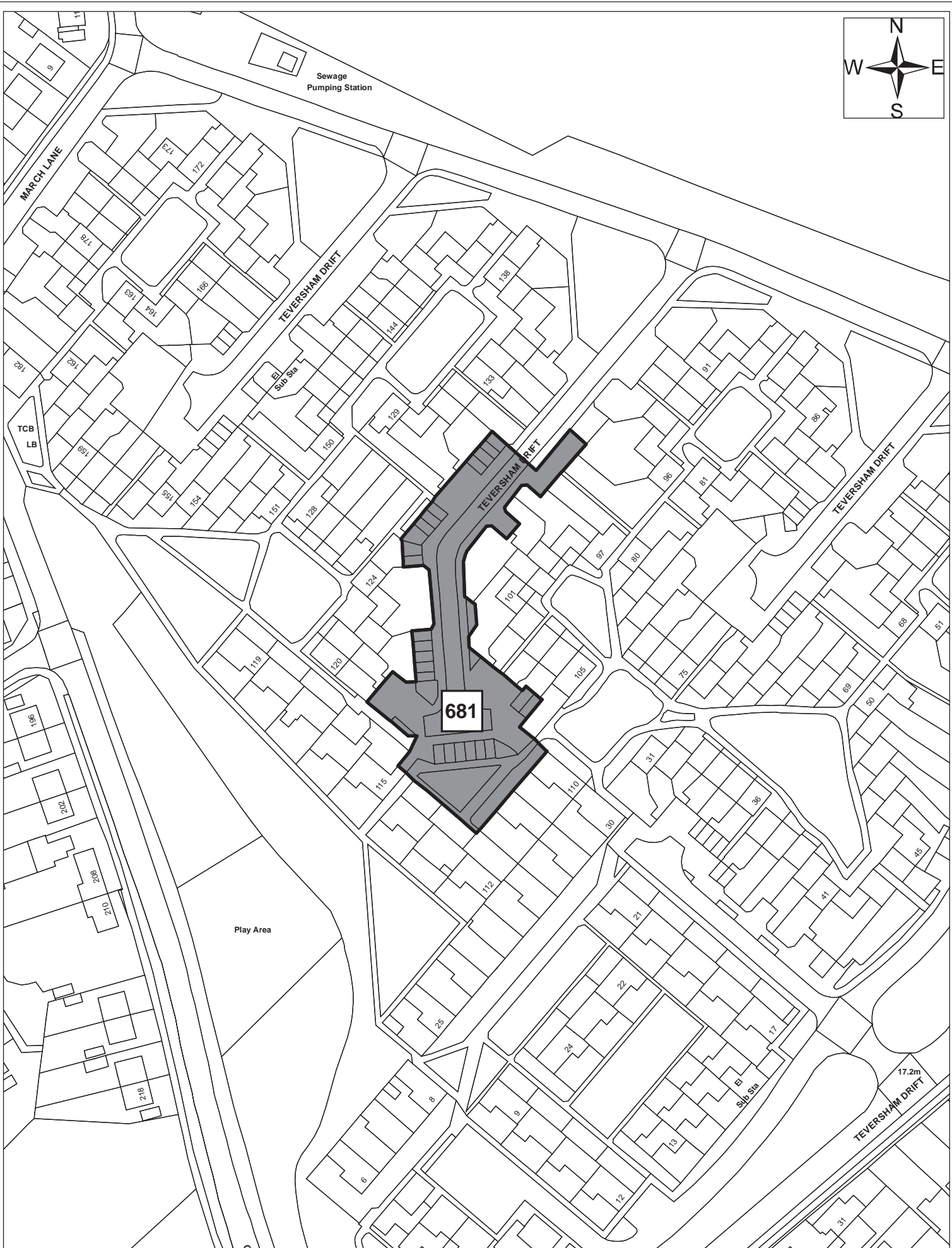
676



Site 676

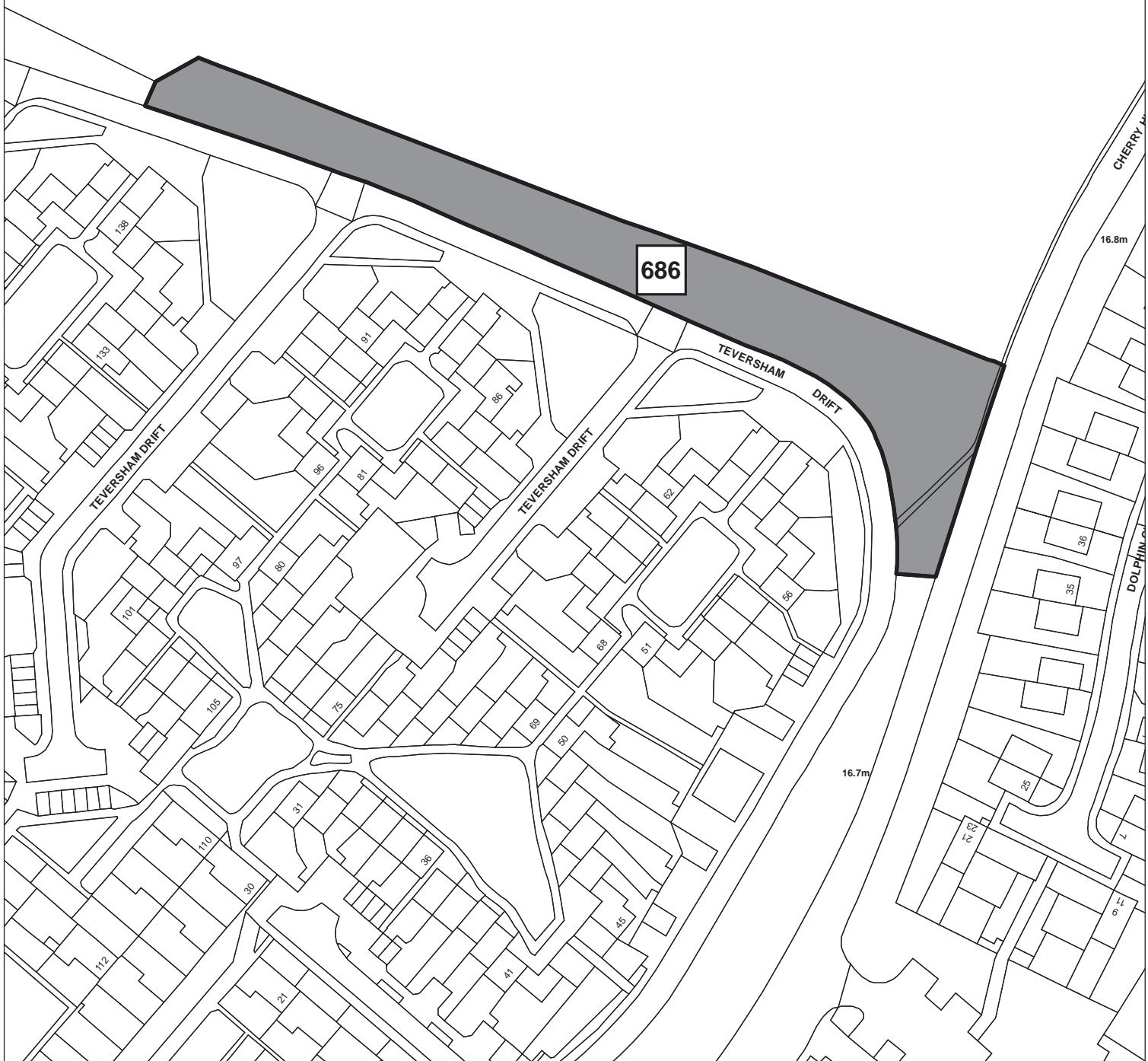
© Crown copyright and database right 2011. Ordnance Survey Licence number 100019730. 491

Date:	1st September 2011
Produced by:	Matthew Merry
Section/Department:	Environment
Scale:	1:2,250



Site 681

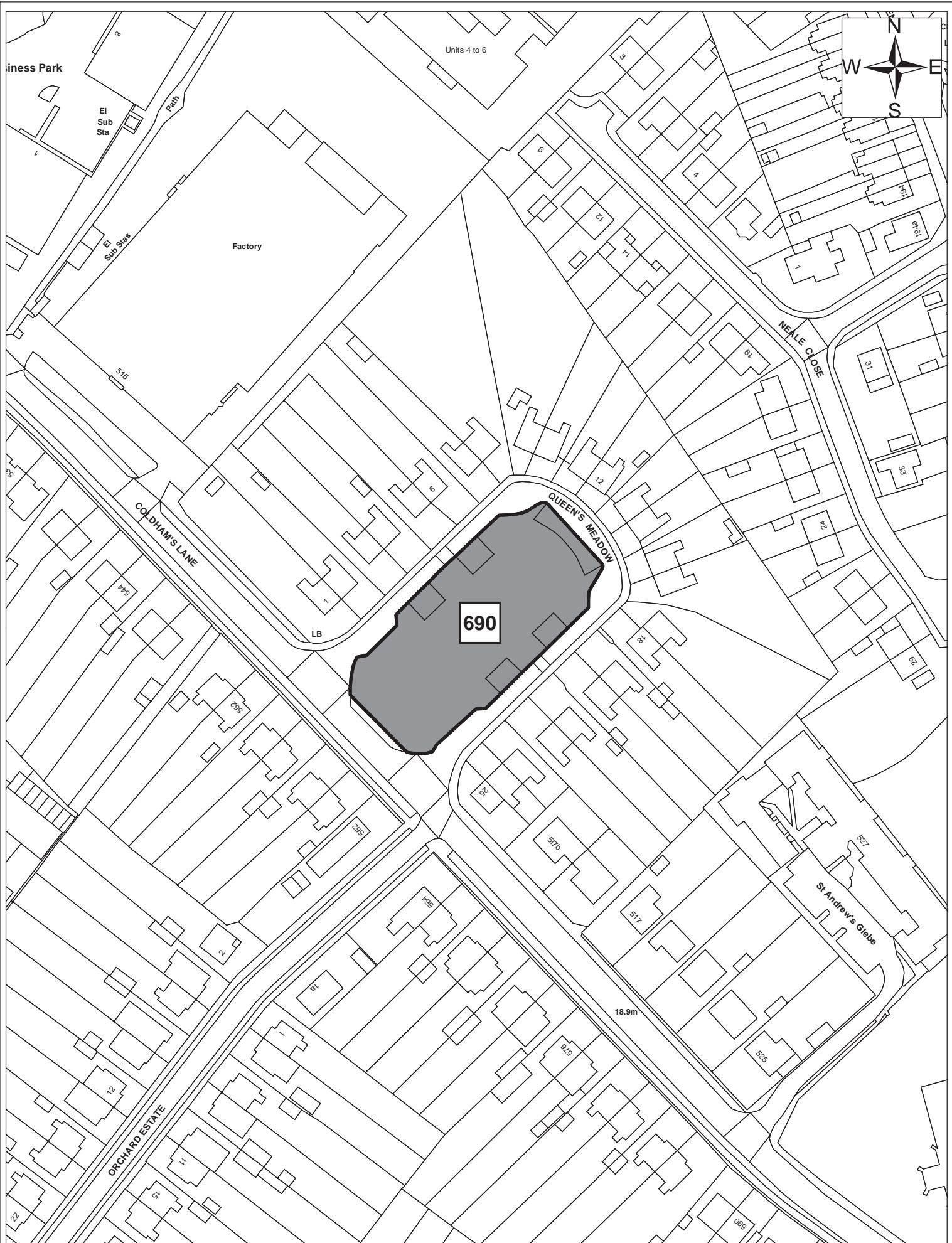
Date:	1st September 2011
Produced by:	Matthew Merry
Section/Department:	Environment
Scale:	1:1,250



Site 686

© Crown copyright and database right 2011. Ordnance Survey Licence number 100019730. 493

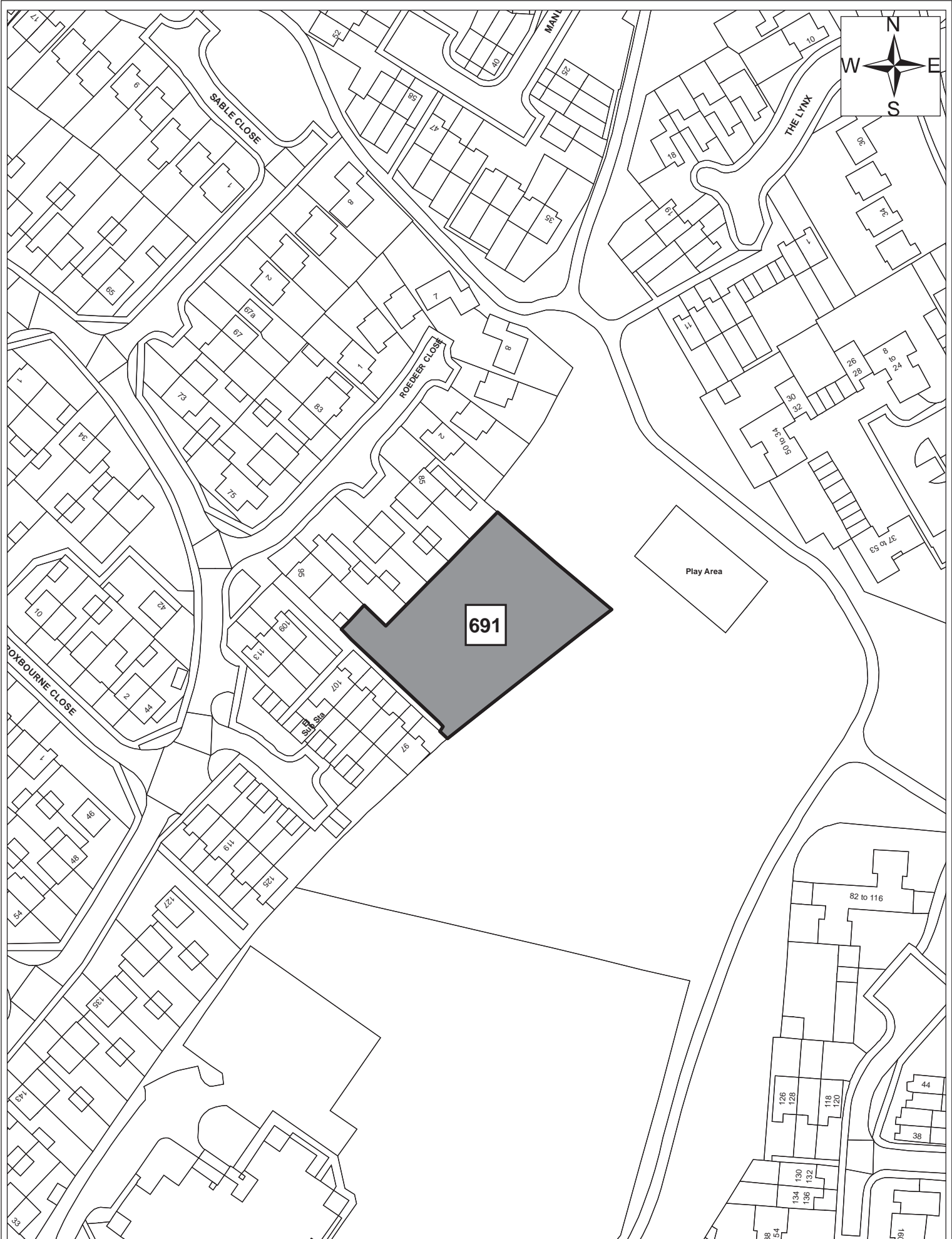
Date:	1st September 2011
Produced by:	Matthew Merry
Section/Department:	Environment
Scale:	1:1,250



Site 690

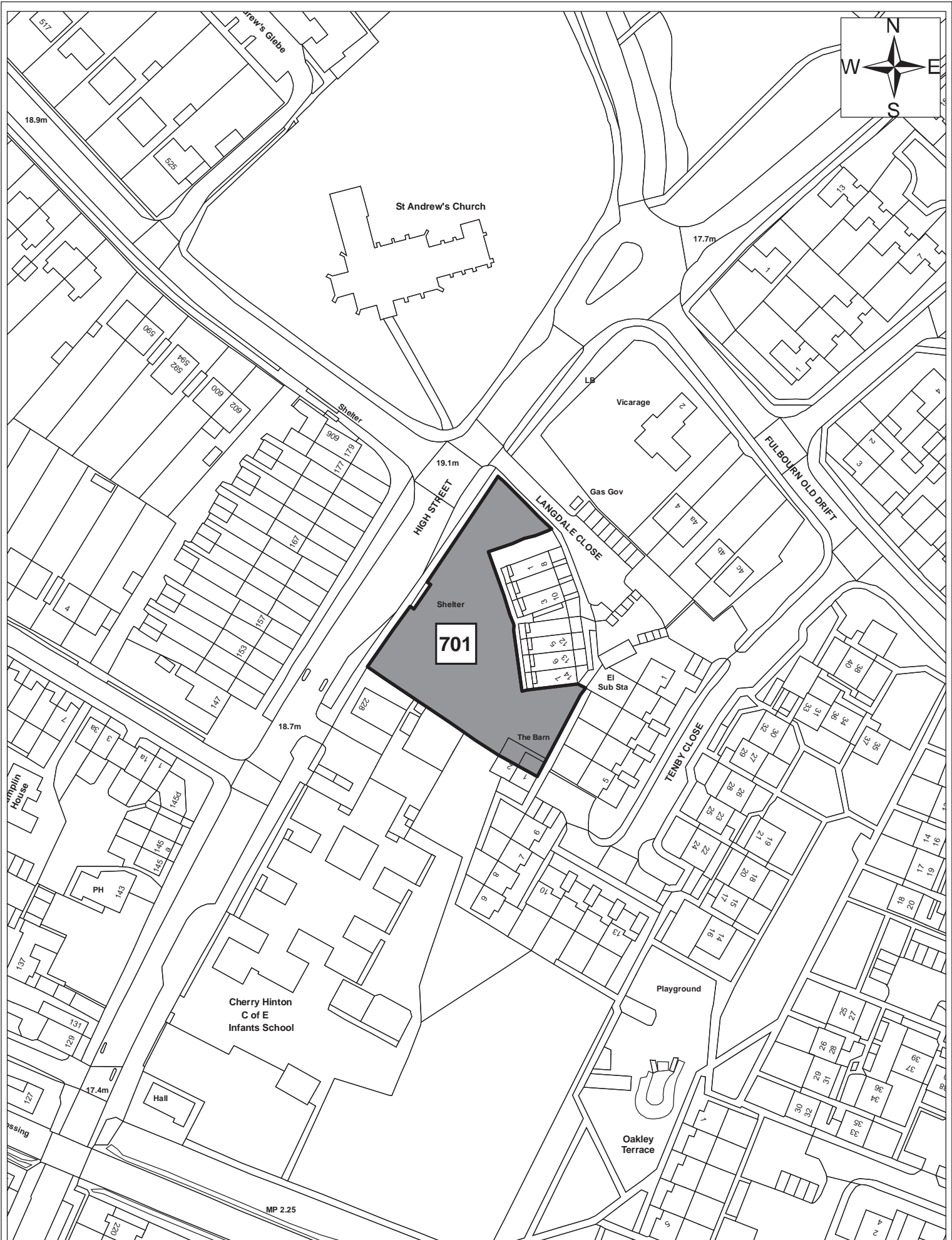
© Crown copyright and database right 2011. Ordnance Survey Licence number 100019730. 494

Date:	1st September 2011
Produced by:	Matthew Merry
Section/Department:	Environment
Scale:	1:1,250



Site 691

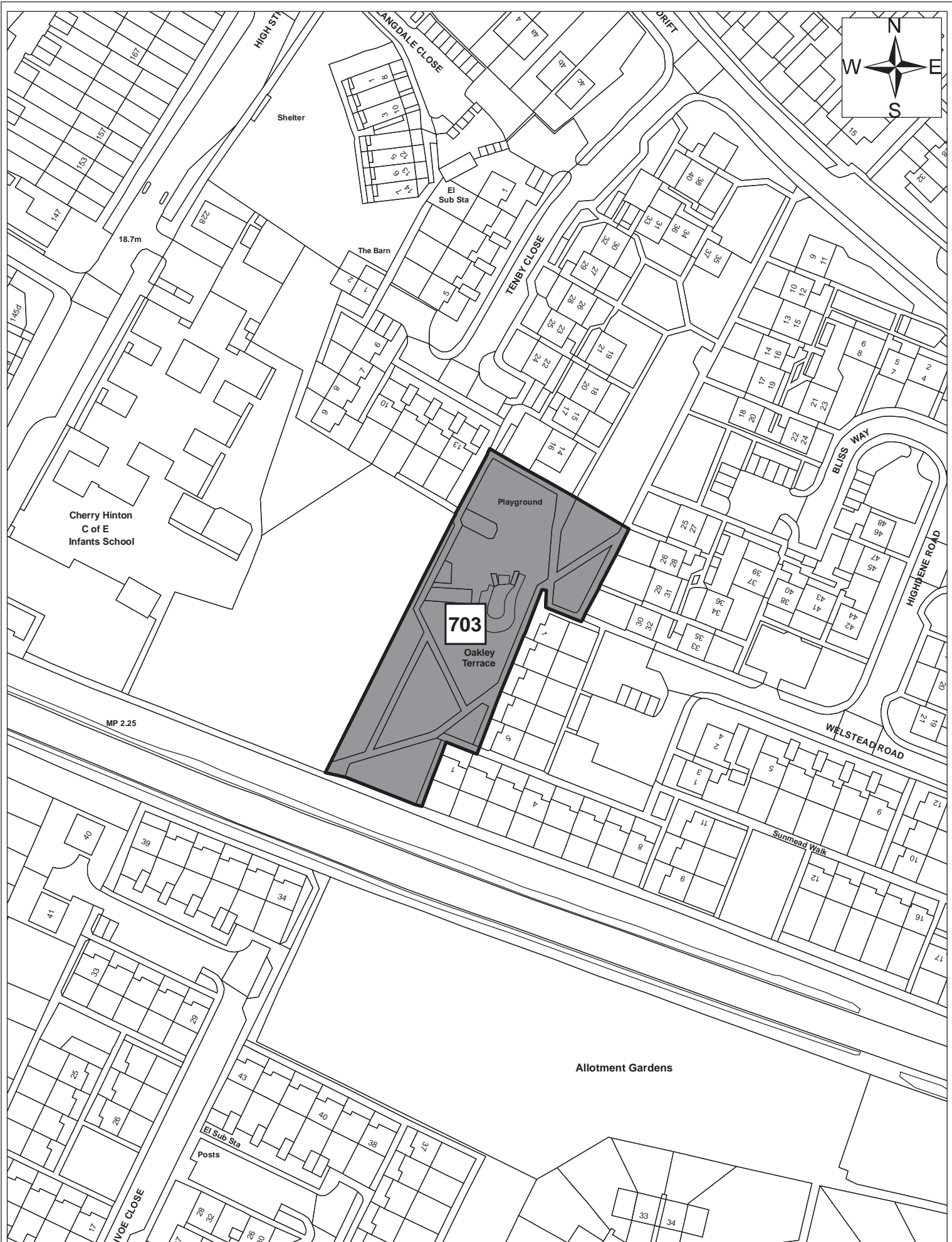
Date:	1st September 2011
Produced by:	Matthew Merry
Section/Department:	Environment
Scale:	1:1,250



Site 701

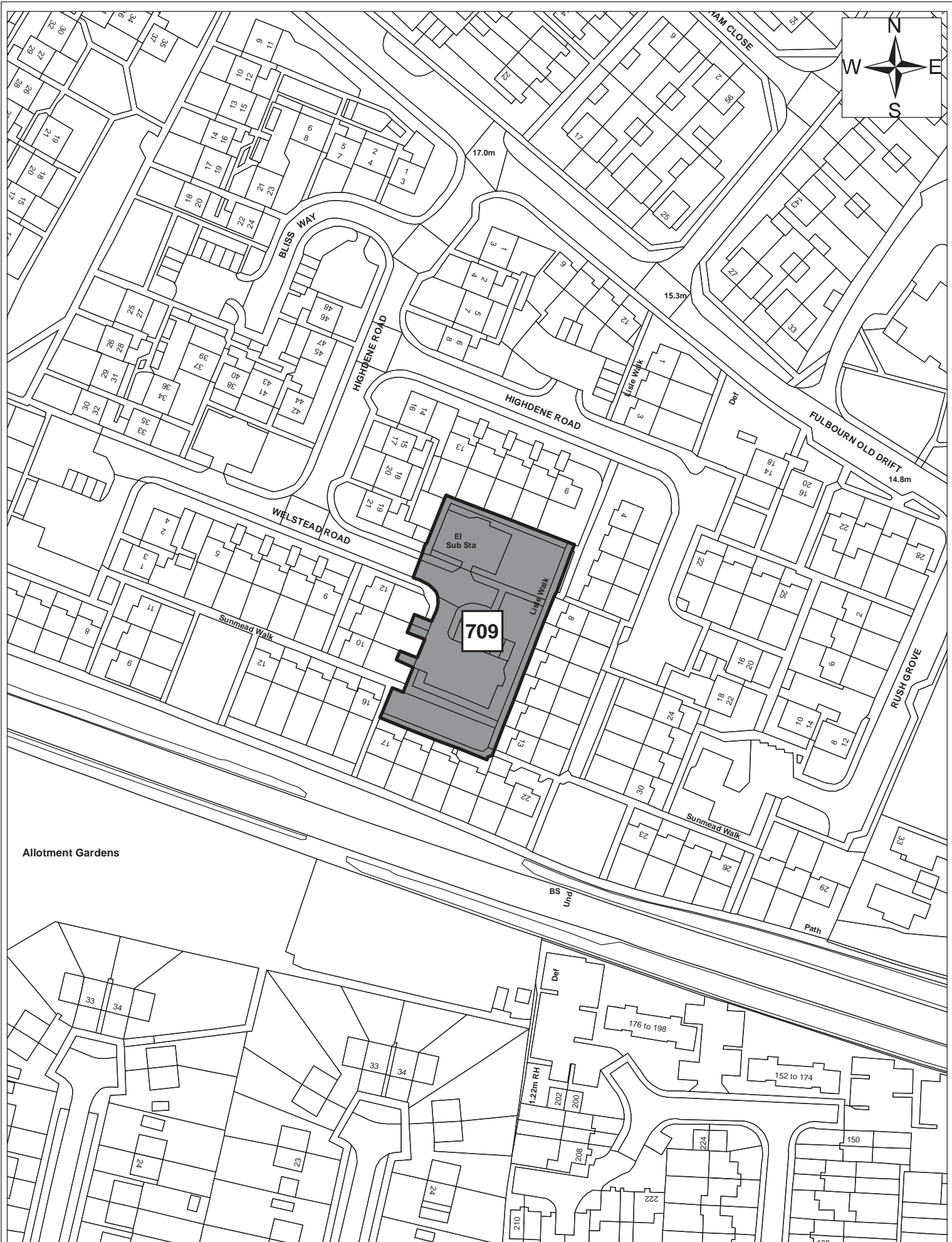
© Crown copyright and database right 2011. Ordnance Survey Licence number 100019730.

Date:	1st September 2011
Produced by:	Matthew Merry
Section/Department:	Environment
Scale:	1:1,250



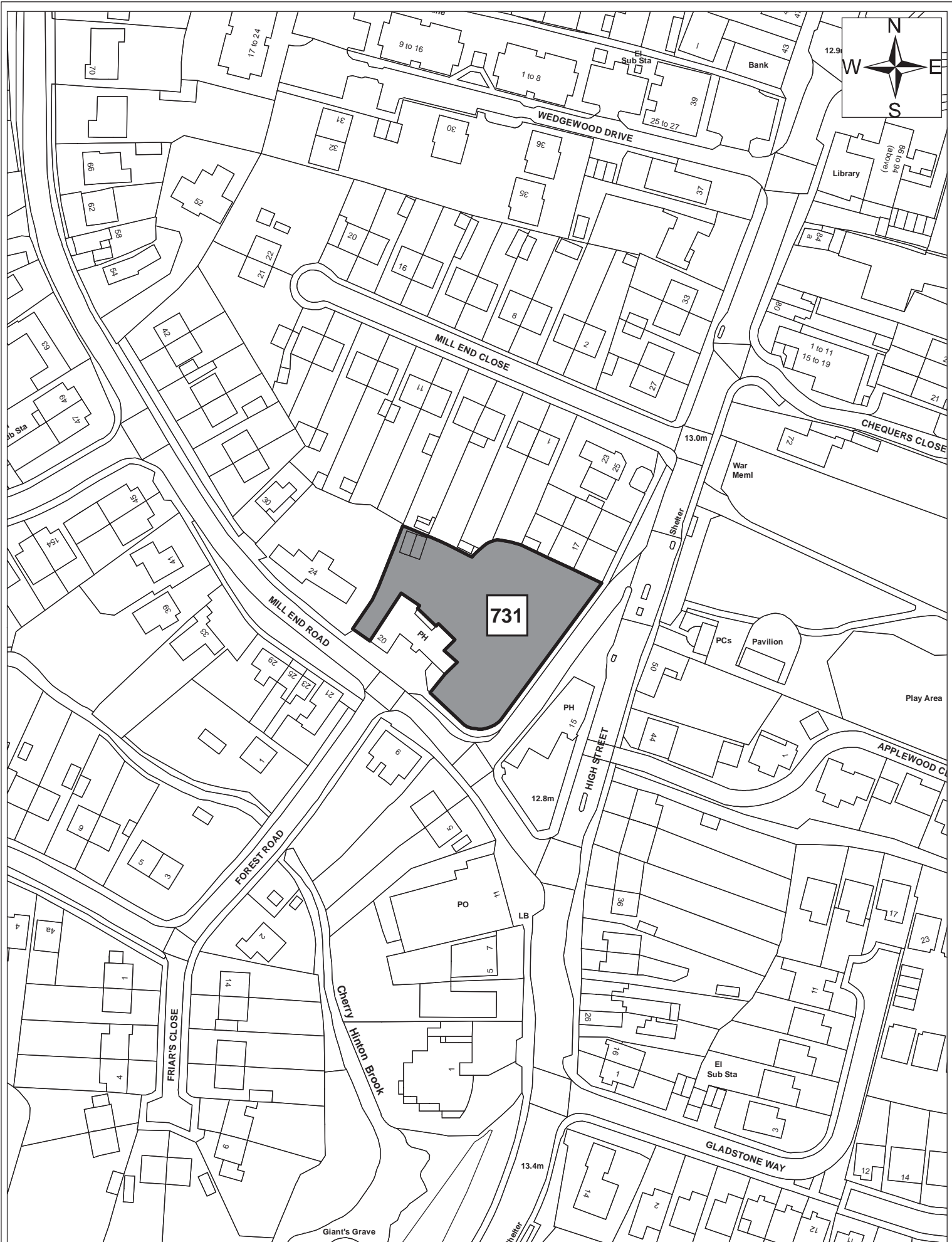
Site 703

Date:	1st September 2011
Produced by:	Matthew Merry
Section/Department:	Environment
Scale:	1:1,250



Site 709

Date:	1st September 2011
Produced by:	Matthew Merry
Section/Department:	Environment
Scale:	1:1,250




Site 731

Date:	1st September 2011
Produced by:	Matthew Merry
Section/Department:	Environment
Scale:	1:1,250



CHERRY HINTON

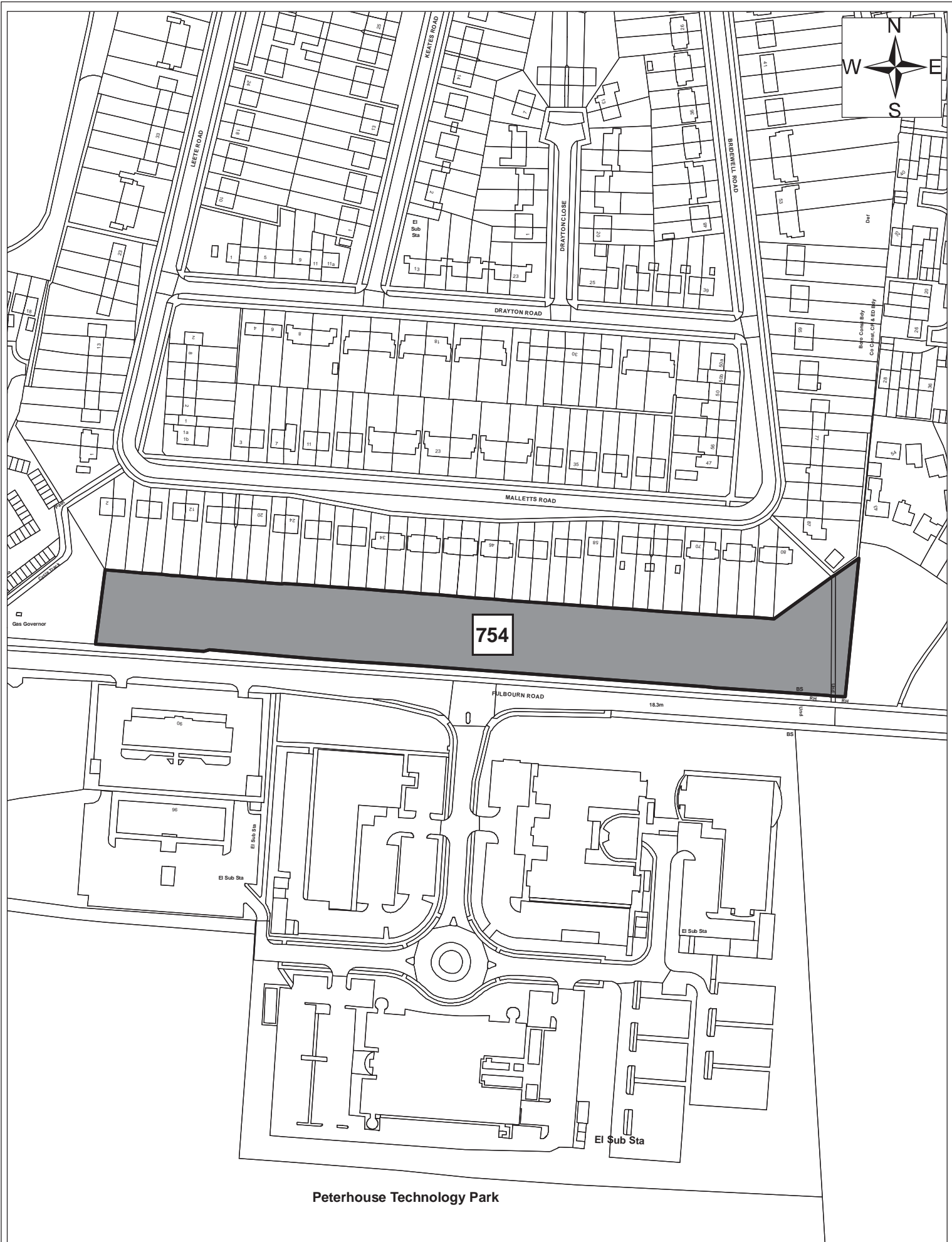
742



Site 742

© Crown copyright and database right 2011. Ordnance Survey Licence number 100019730. 500

Date:	1st September 2011
Produced by:	Matthew Merry
Section/Department:	Environment
Scale:	1:1,250

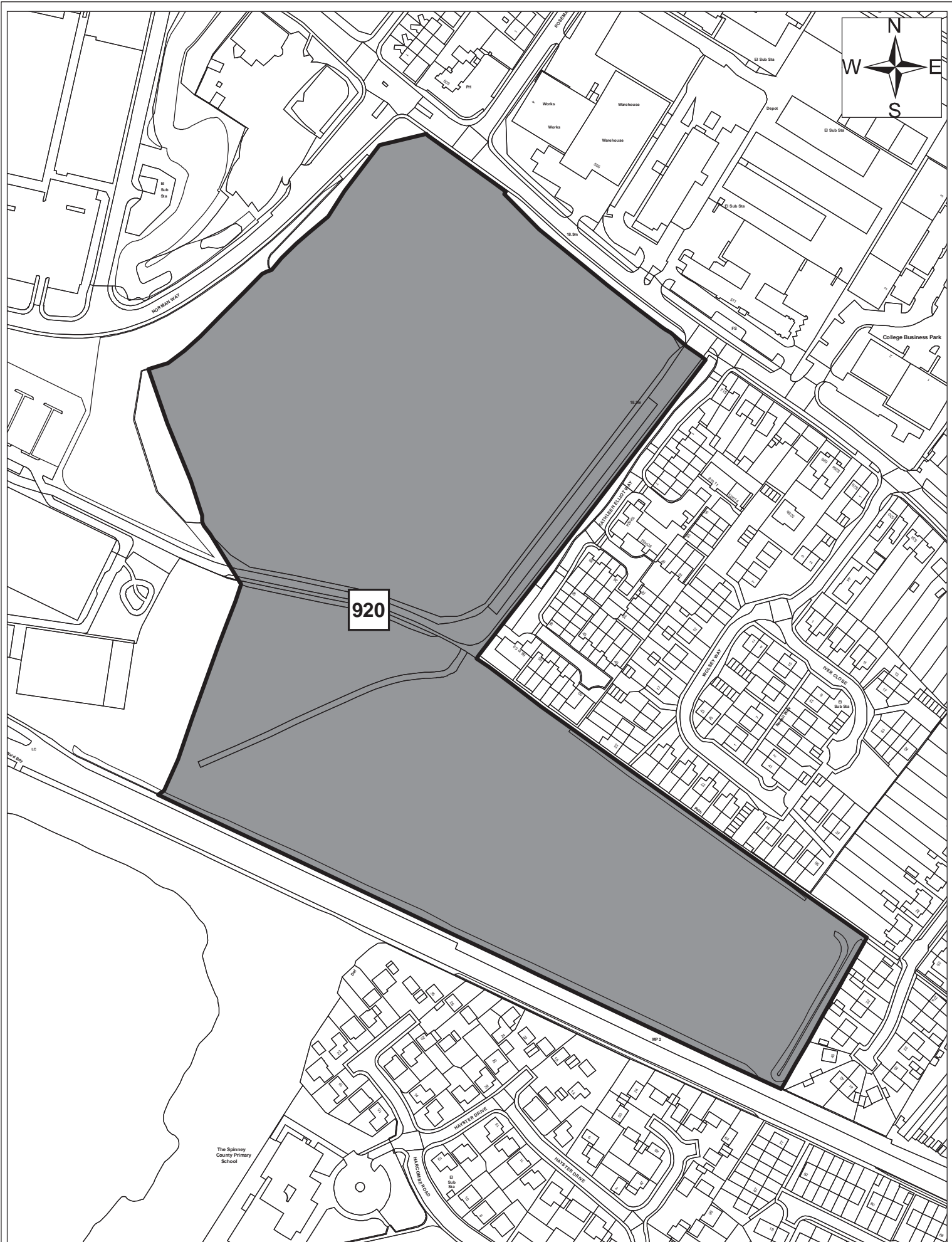


Peterhouse Technology Park




Site 754

Date:	1st September 2011
Produced by:	Matthew Merry
Section/Department:	Environment
Scale:	1:2,000



920



Site 920

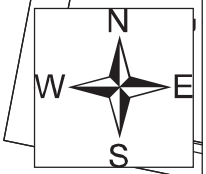
Date: 25th November 2011

Produced by: Matthew Merry

Section/Department: Environment

Scale: 1:2,500

Coleridge Recreation Ground



Allotment Gardens

079

El Sub Sta

FANSHAW ROAD

BANCROFT CLOSE

STERNE CLOSE

COLERIDGE ROAD



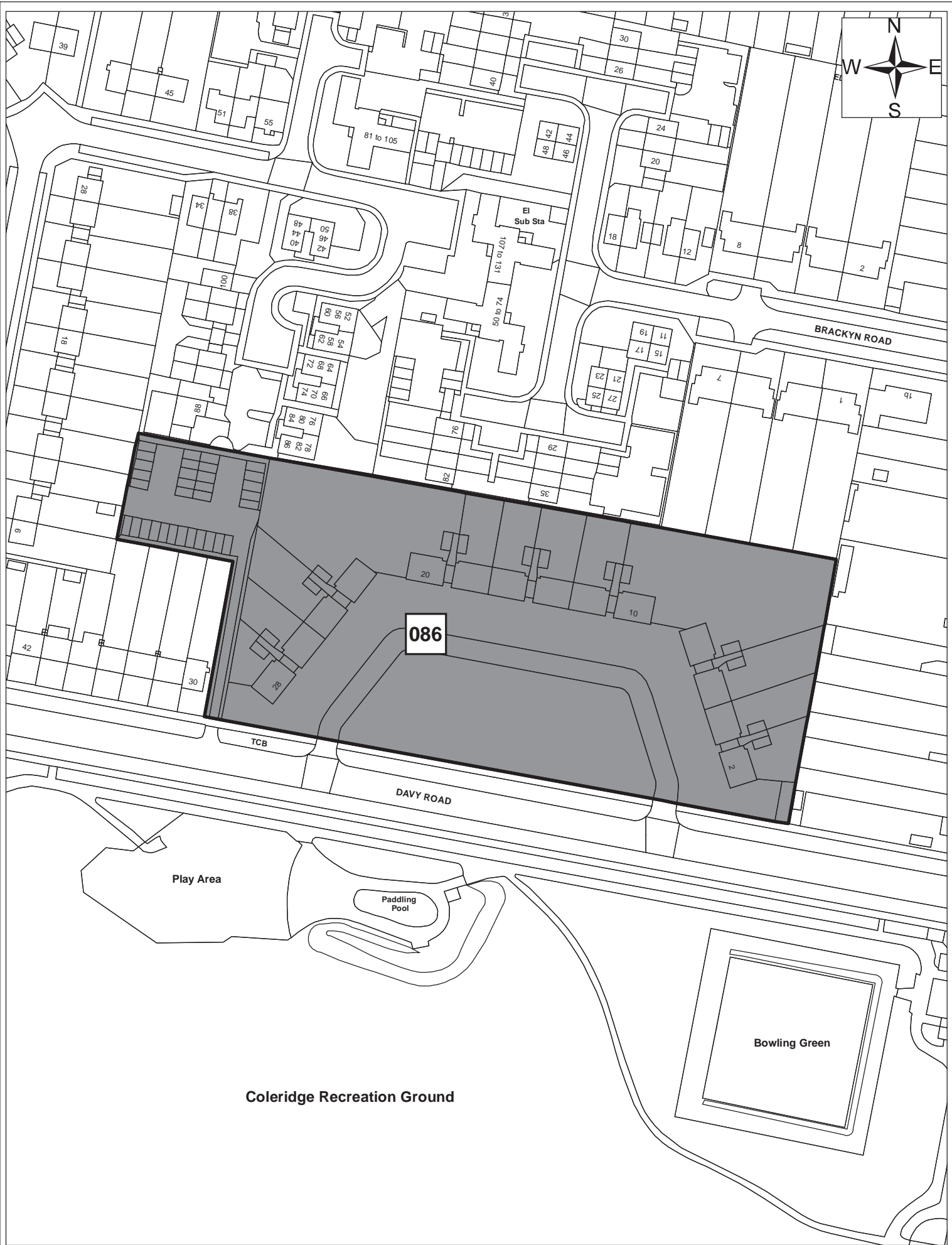
Site 079

Date: 1st September 2011

Produced by: Matthew Merry


Section/Department: Environment

Scale: 1:1,250



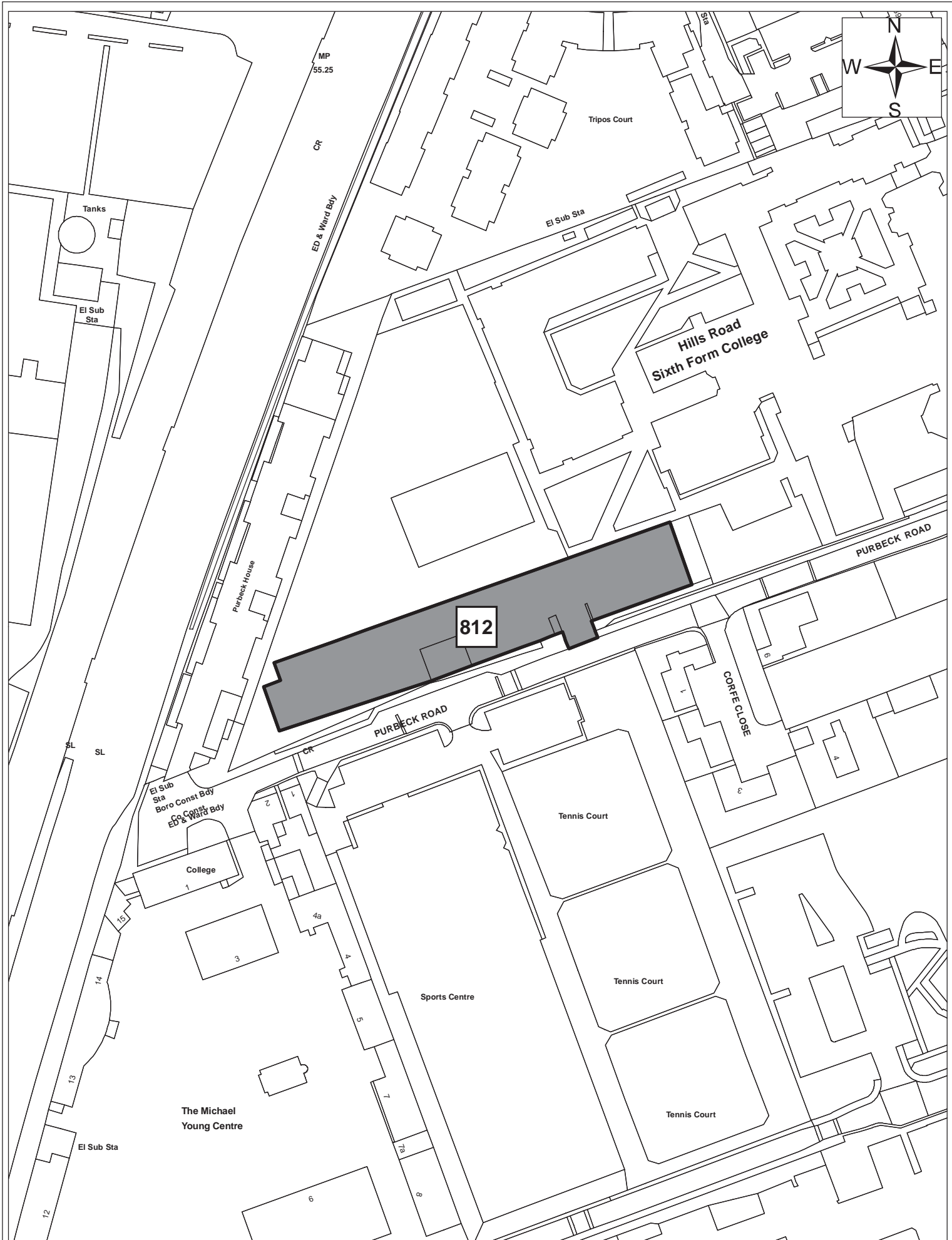
Site 086

Date:	1st September 2011
Produced by:	Matthew Merry
Section/Department:	Environment
Scale:	1:1,250



Site 800

Date:	1st September 2011
Produced by:	Matthew Merry
Section/Department:	Environment
Scale:	1:1,250



Site 812

Date:	1st September 2011
Produced by:	Matthew Merry
Section/Department:	Environment
Scale:	1:1,250