APPENDIX C of the **A428 Constraints Report**

Constraint maps are included in Appendix C and are grouped according to the following:

Appendix C: Land classification: containing details of urban, non-agricultural land and agricultural land by grade

Appendix C: Environmental constraints: containing details of existing tree protection orders, Country Parks, County Wildlife Sites, Sites of Special Scientific Interest (SSSI), Special Areas of Conservation (SAC), Local Nature Reserves (LNR), Ancient Woodland and Green Belt.

Appendix C: Water and flooding: containing details of rivers (water framework directive), and flood zones 2 & 3.

Appendix C: Heritage constraints: containing details of listed buildings (grade I, II, II*), conservation areas, scheduled monuments and registered parks and gardens.

Appendix C: Amenity: showing the extents of noise action planning areas and air quality management areas.

Appendix C: Open space constraints: containing details of local green spaces, protected village amenity areas (PVAA), protected open spaces and the national cycle network.

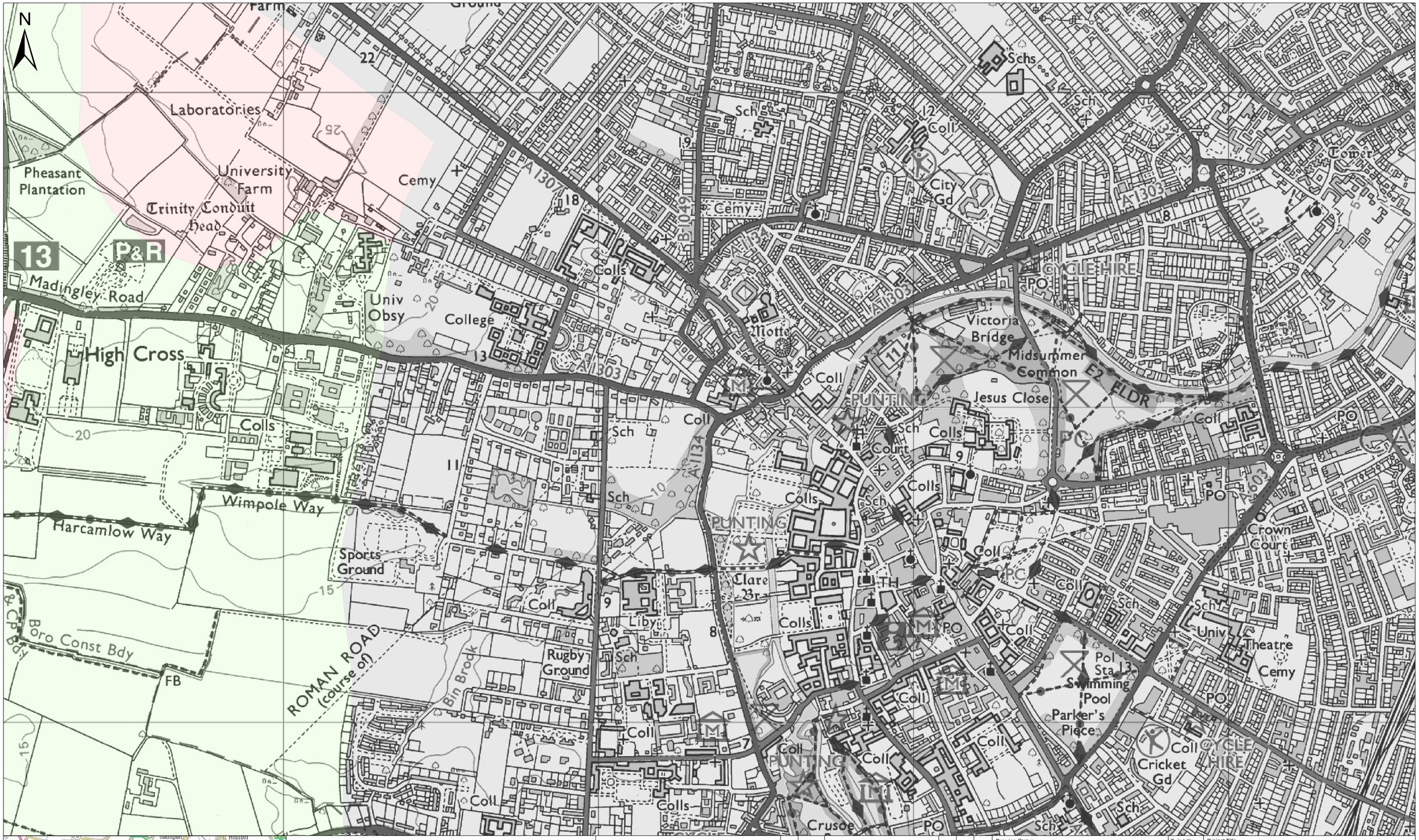

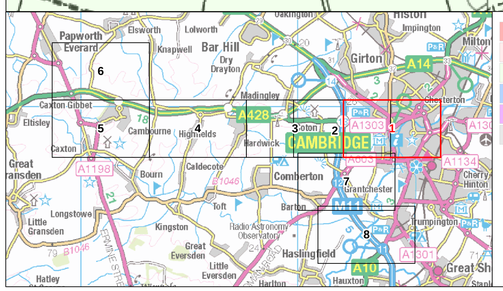

Agricultural Land Grade 1
Agricultural Land Grade 2
Agricultural Land Grade 3
Agricultural Land Grade 4
Non Agricultural Land
Urban Land

This map is reproduced from Ordnance Survey material with the permission of Ordnance Survey on behalf of the controller of Her Majesty's Stationery Office. © Crown Copyright. Unauthorised reproduction infringes Crown copyright and may lead to prosecution or civil proceedings.

CLIENT NAME: City Deal Partners

LICENCE NUMBER: 100018928

© Natural England copyright.
© Historic England 2015.

Meters
0 50 100 200 300 400 500

Rev.	Date	Description	By	Chk'd	App'd
P01	27.08.15	DRAFT	CW	SMC	PRM

Drawing Status: DRAFT

Suitability: S2

ATKINS

Elizabeth House
28 Baddow Road
Chelmsford
Essex
CM2 0DG

Tel: +44 (0) 1245 245245
Fax: +44 (0) 1245 345010

www.atkinsglobal.com

Copyright © Atkins Limited (2015)

Client: CITY DEAL PARTNERS

Project Title: Western Orbital

Drawing Title: AGRICULTURAL LAND CLASSIFCATION SKETCH PAGE 1 OF 8

Scale	Designed	Drawn	Checked	Authorised
XXX	TW	TW	XX	XX
Original Size	Date	Date	Date	Date
A0	25/02/16	25/02/16	05/02/16	05/02/16

Drawing Number Project	Originator	Volume	Location	Type	Role	Number	Project Ref. No.	Revision
5131840_A428_00	ATK	-	A428	-	D	- 001	5134058	P01

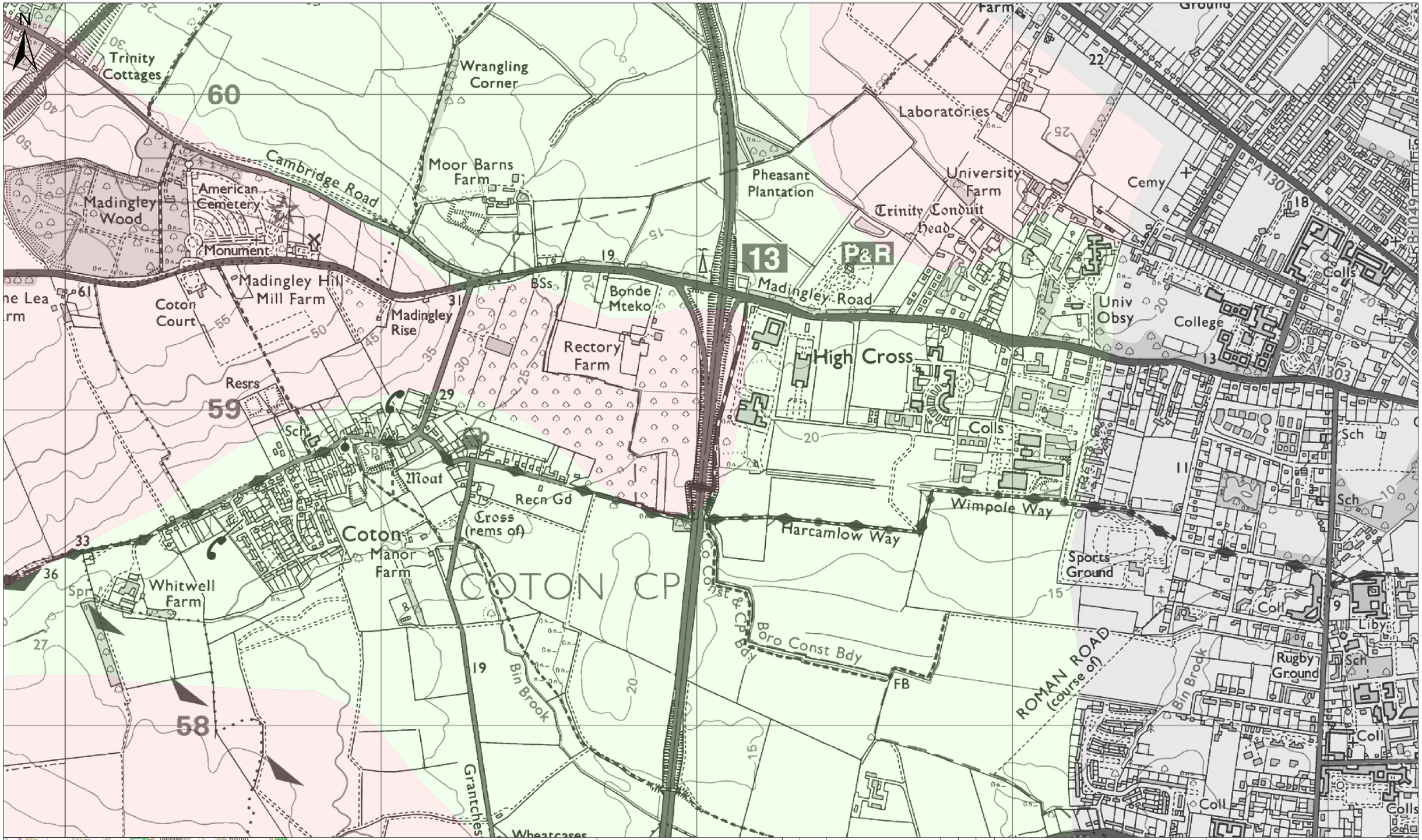

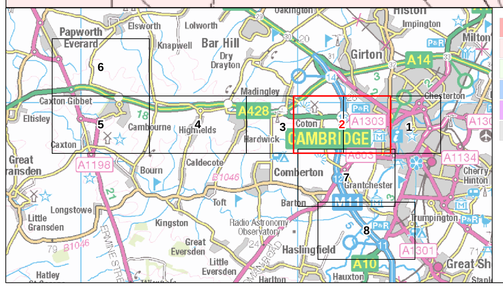

Agricultural Land Grade 1
Agricultural Land Grade 2
Agricultural Land Grade 3
Agricultural Land Grade 4
Non Agricultural Land
Urban Land

This map is reproduced from Ordnance Survey material with the permission of Ordnance Survey on behalf of the controller of Her Majesty's Stationery Office. © Crown Copyright. Unauthorised reproduction infringes Crown copyright and may lead to prosecution or civil proceedings.

CLIENT NAME: City Deal Partners

LICENCE NUMBER: 100018928

© Natural England copyright.
© Historic England 2015.

Meters
0 50 100 200 300 400 500

Rev.	Date	Description	By	Chk'd	App'd
P01	27.08.15	DRAFT	CW	SMC	PRM

Drawing Status: DRAFT

Suitability: S2

ATKINS

Elizabeth House
28 Baddow Road
Chelmsford
Essex
CM2 0DG

Tel: +44 (0) 1245 245245
Fax: +44 (0) 1245 345010

www.atkinsglobal.com

Copyright © Atkins Limited (2015)

Client: CITY DEAL PARTNERS

Project Title: Western Orbital

Drawing Title: AGRICULTURAL LAND CLASSIFCATION SKETCH PAGE 2 OF 8

Scale	Designed	Drawn	Checked	Authorised
XXX	TW	TW	XX	XX
Original Size	Date	Date	Date	Date
A0	25/02/16	25/02/16	05/02/16	05/02/16

Drawing Number

Project	Originator	Volume	Location	Type	Role	Number
5131840_A428_00	ATK	HAC	A428	D	001	

Project Ref. No.: 5134058

Revision: P01

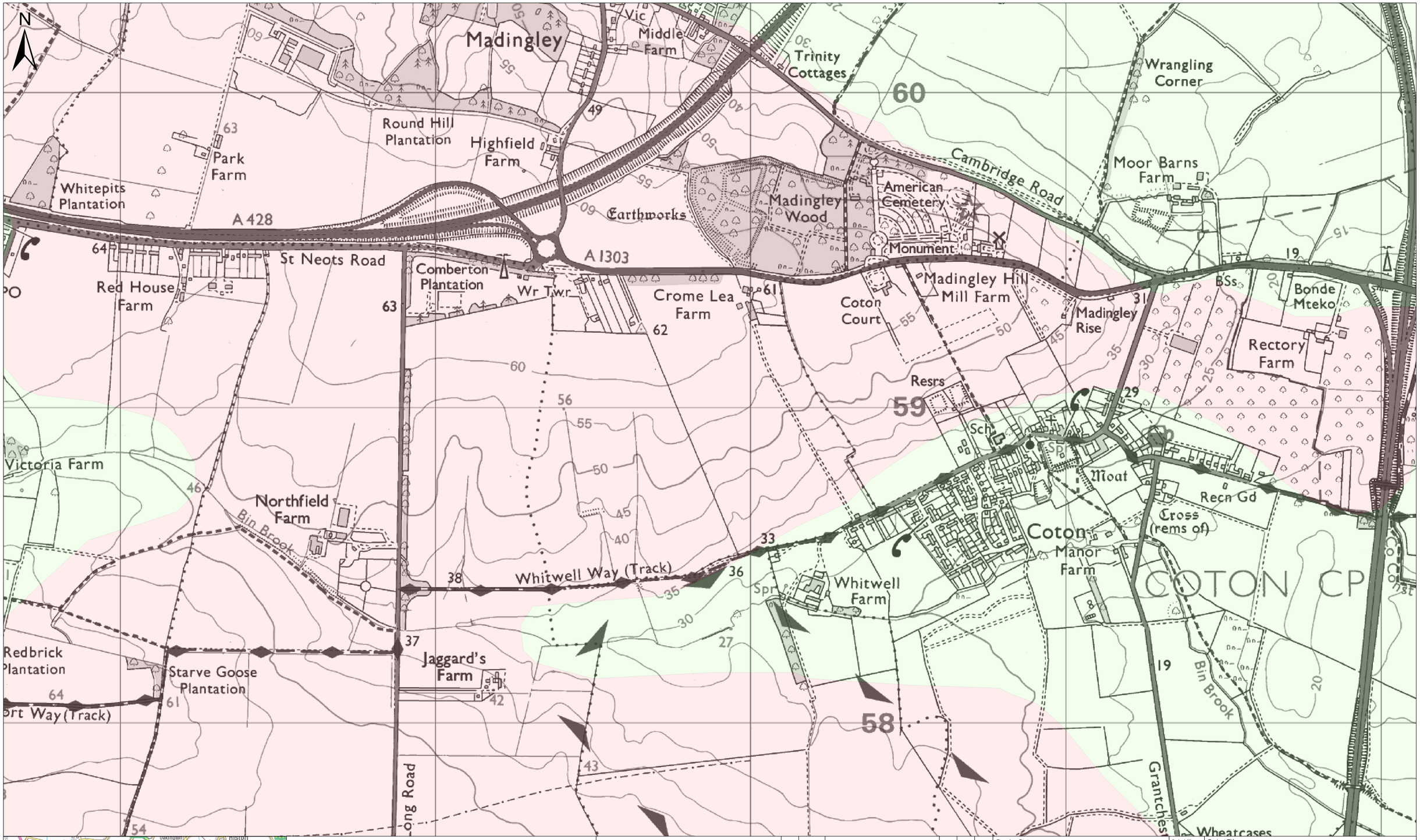

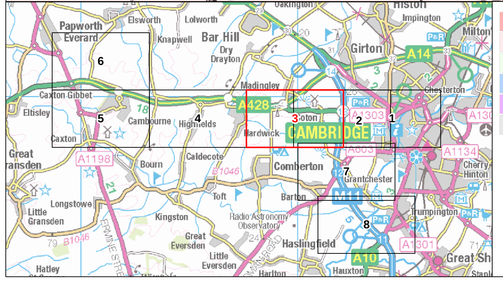

- Agricultural Land Grade 1
- Agricultural Land Grade 2
- Agricultural Land Grade 3
- Agricultural Land Grade 4
- Non Agricultural Land
- Urban Land

This map is reproduced from Ordnance Survey material with the permission of Ordnance Survey on behalf of the controller of Her Majesty's Stationery Office. © Crown Copyright. Unauthorised reproduction infringes Crown copyright and may lead to prosecution or civil proceedings.

CLIENT NAME: City Deal Partners

LICENCE NUMBER: 100018928

© Natural England copyright.
© Historic England 2015.

Meters

0 50 100 200 300 400 500

Rev.	Date	Description	By	Chk'd	App'd
P01	27.08.15	DRAFT	CW	SMC	PRM

Drawing Status: DRAFT

Suitability: S2

ATKINS
Elizabeth House
28 Baddow Road
Chelmsford
Essex
CM2 0DG
Tel: +44 (0) 1245 245245
Fax: +44 (0) 1245 345010
www.atkinsglobal.com

Copyright © Atkins Limited (2015)

Client: CITY DEAL PARTNERS

Project Title: Western Orbital

Drawing Title: AGRICULTURAL LAND CLASSIFCATION SKETCH PAGE 3 OF 8

Scale	Designed	Drawn	Checked	Authorised
XXX	TW	TW	XX	XX
Original Size	Date	Date	Date	Date
A0	25/02/16	25/02/16	05/02/16	05/02/16

Drawing Number: Project 5131840_A428_00 - Originator ATK - Volume HAC - Location A428 - Type D - Role 001 - Number

Project Ref. No.: 5134058

Revision: P01

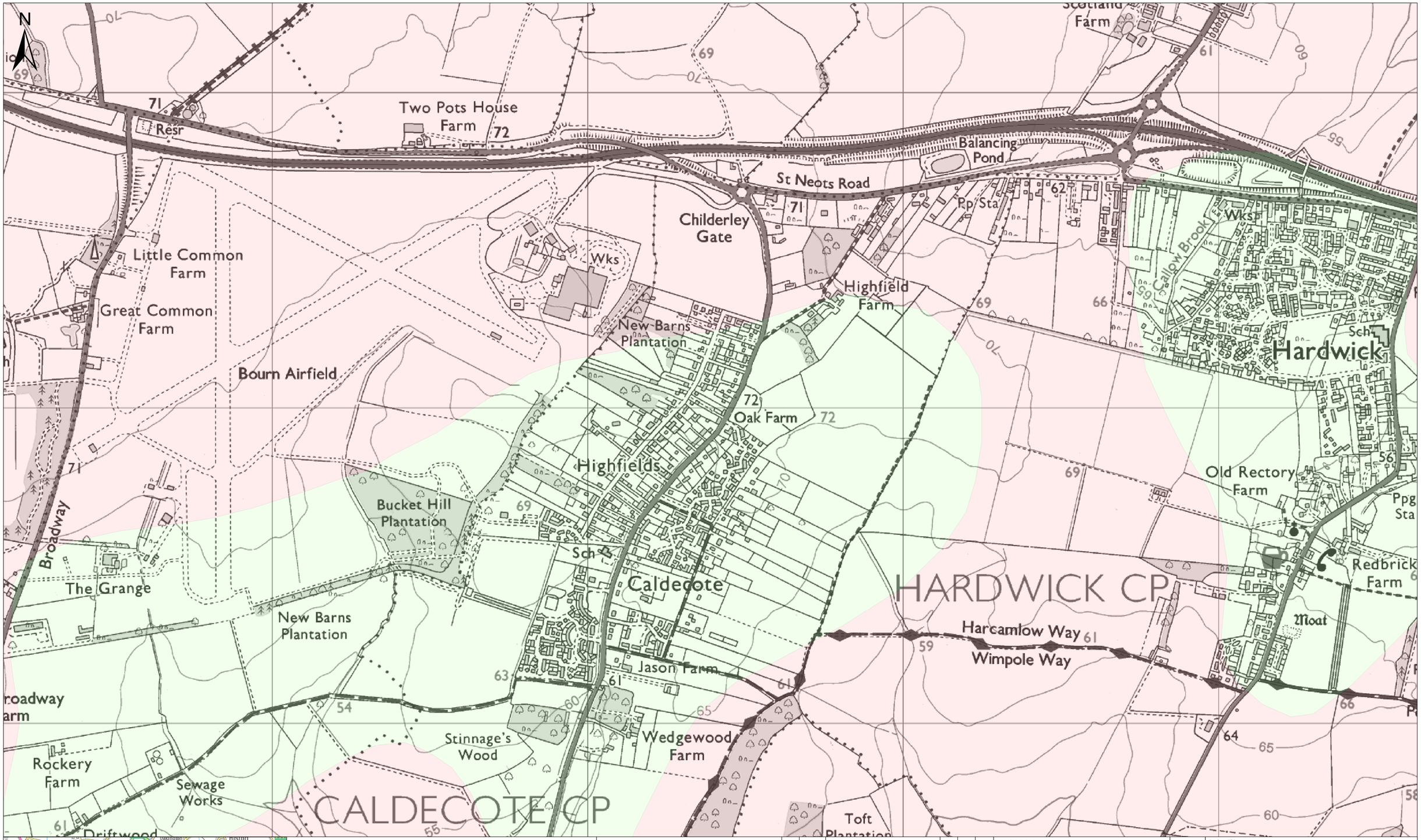

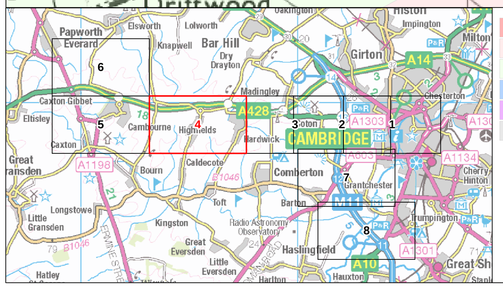

1 2 3 4 5 6 7 8

- Agricultural Land Grade 1
- Agricultural Land Grade 2
- Agricultural Land Grade 3
- Agricultural Land Grade 4
- Non Agricultural Land
- Urban Land

This map is reproduced from Ordnance Survey material with the permission of Ordnance Survey on behalf of the controller of Her Majesty's Stationery Office. © Crown Copyright. Unauthorised reproduction infringes Crown copyright and may lead to prosecution or civil proceedings.

CLIENT NAME: City Deal Partners

LICENCE NUMBER: 100018928

© Natural England copyright.
© Historic England 2015.

Meters

0 50 100 200 300 400 500

Rev.	Date	Description	By	Chk'd	App'd
P01	27.08.15	DRAFT	CW	SMC	PRM

Drawing Status: DRAFT

Suitability: S2

ATKINS

Elizabeth House
28 Baddow Road
Chelmsford
Essex
CM2 0DG

Tel: +44 (0) 1245 245245
Fax: +44 (0) 1245 345010

www.atkinsglobal.com

Copyright © Atkins Limited (2015)

Client: CITY DEAL PARTNERS

Project Title: Western Orbital

Drawing Title: AGRICULTURAL LAND CLASSIFCATION SKETCH PAGE 4 OF 8

Scale	Designed	Drawn	Checked	Authorised
XXX	TW	TW	XX	XX
Original Size	Date	Date	Date	Date
A0	25/02/16	25/02/16	05/02/16	05/02/16

Drawing Number

Project	Originator	Volume	Location	Type	Role	Number
5131840_A428_00	ATK	HAC	A428	-	D	001

Project Ref. No.: 5134058

Revision: P01

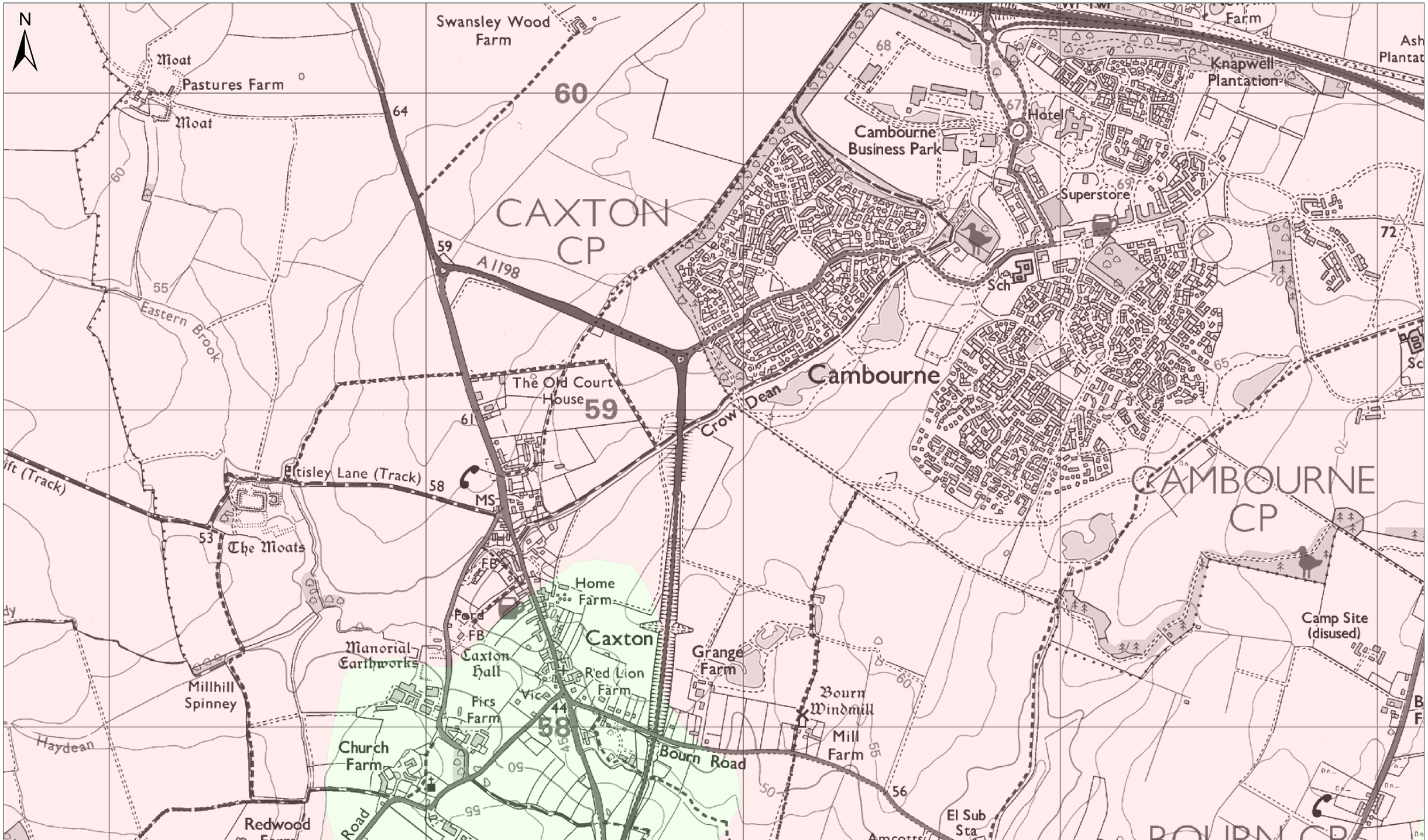

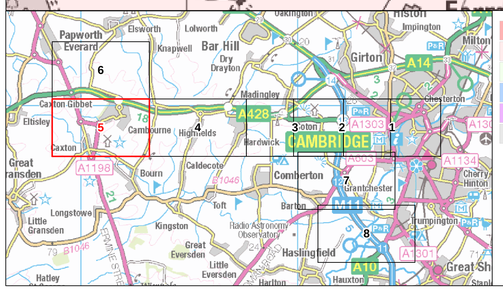

- Agricultural Land Grade 1
- Agricultural Land Grade 2
- Agricultural Land Grade 3
- Agricultural Land Grade 4
- Non Agricultural Land
- Urban Land

This map is reproduced from Ordnance Survey material with the permission of Ordnance Survey on behalf of the controller of Her Majesty's Stationery Office. © Crown Copyright. Unauthorised reproduction infringes Crown copyright and may lead to prosecution or civil proceedings.

CLIENT NAME: City Deal Partners

LICENCE NUMBER: 100018928

© Natural England copyright.
© Historic England 2015.

Meters

0 50 100 200 300 400 500

Rev.	Date	Description	By	Chk'd	App'd
P01	27.08.15	DRAFT	CW	SMC	PRM

Drawing Status: DRAFT

Suitability: S2

ATKINS

Elizabeth House
28 Baddow Road
Chelmsford
Essex
CM2 0DG

Tel: +44 (0) 1245 245245
Fax: +44 (0) 1245 345010

www.atkinsglobal.com

Copyright © Atkins Limited (2015)

Client: CITY DEAL PARTNERS

Project Title: Western Orbital

Drawing Title: AGRICULTURAL LAND CLASSIFCATION SKETCH PAGE 5 OF 8

Scale	Designed	Drawn	Checked	Authorised
XXX	TW	TW	XX	XX
Original Size	Date	Date	Date	Date
A0	25/02/16	25/02/16	05/02/16	05/02/16

Drawing Number Project	Originator	Volume	Project Ref. No.
5131840_A428_00	ATK	HAC	5134058
Location	Type	Role	Number	Revision
A428	D	001	P01

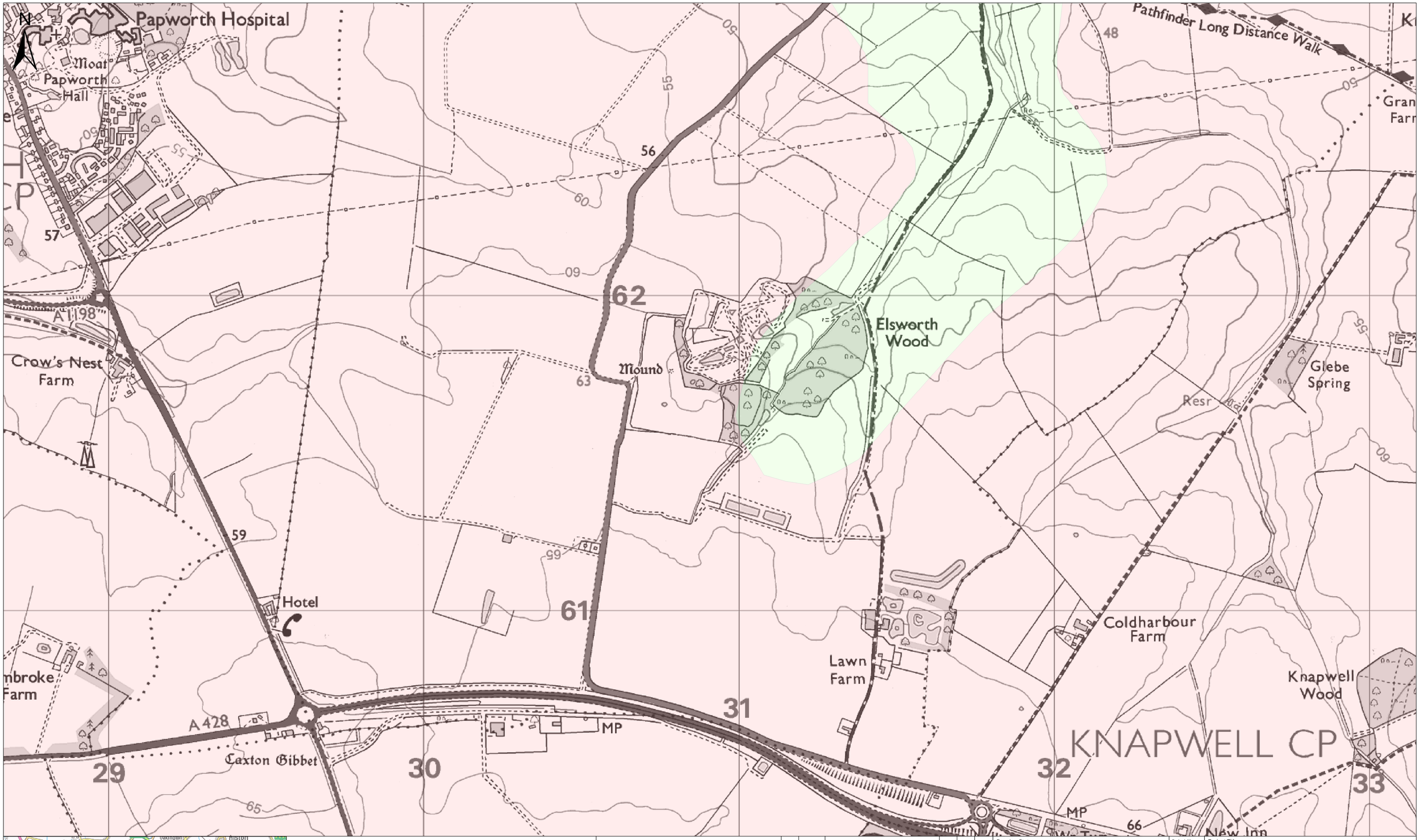

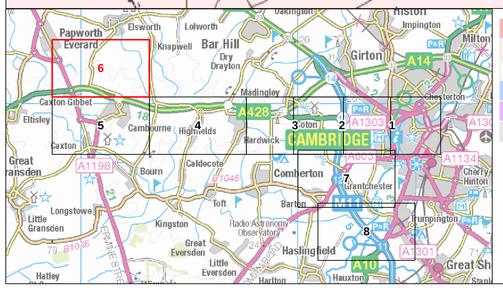

- Agricultural Land Grade 1
- Agricultural Land Grade 2
- Agricultural Land Grade 3
- Agricultural Land Grade 4
- Non Agricultural Land
- Urban Land

This map is reproduced from Ordnance Survey material with the permission of Ordnance Survey on behalf of the controller of Her Majesty's Stationery Office. © Crown Copyright. Unauthorised reproduction infringes Crown copyright and may lead to prosecution or civil proceedings.

CLIENT NAME: City Deal Partners

LICENCE NUMBER: 100018928

© Natural England copyright.
© Historic England 2015.

Meters

0 50 100 200 300 400 500

Rev.	Date	Description	By	Chk'd	App'd
P01	27.08.15	DRAFT	CW	SMC	PRM

Drawing Status: DRAFT

Suitability: S2

ATKINS
Elizabeth House
28 Baddow Road
Chelmsford
Essex
CM2 0DG
Tel: +44 (0) 1245 245245
Fax: +44 (0) 1245 345010
www.atkinsglobal.com

Copyright © Atkins Limited (2015)

Client: CITY DEAL PARTNERS

Project Title: Western Orbital

Drawing Title: AGRICULTURAL LAND CLASSIFCATION SKETCH PAGE 6 OF 8

Scale	Designed	Drawn	Checked	Authorised
XXX	TW	TW	XX	XX
Original Size	Date	Date	Date	Date
A0	25/02/16	25/02/16	05/02/16	05/02/16

Drawing Number

Project	Originator	Volume	Project Ref. No.
5131840_A428_00	- ATK	- HAC	5134058
A428	- D	- 001	Revision
Location	Type	Role	Number	P01

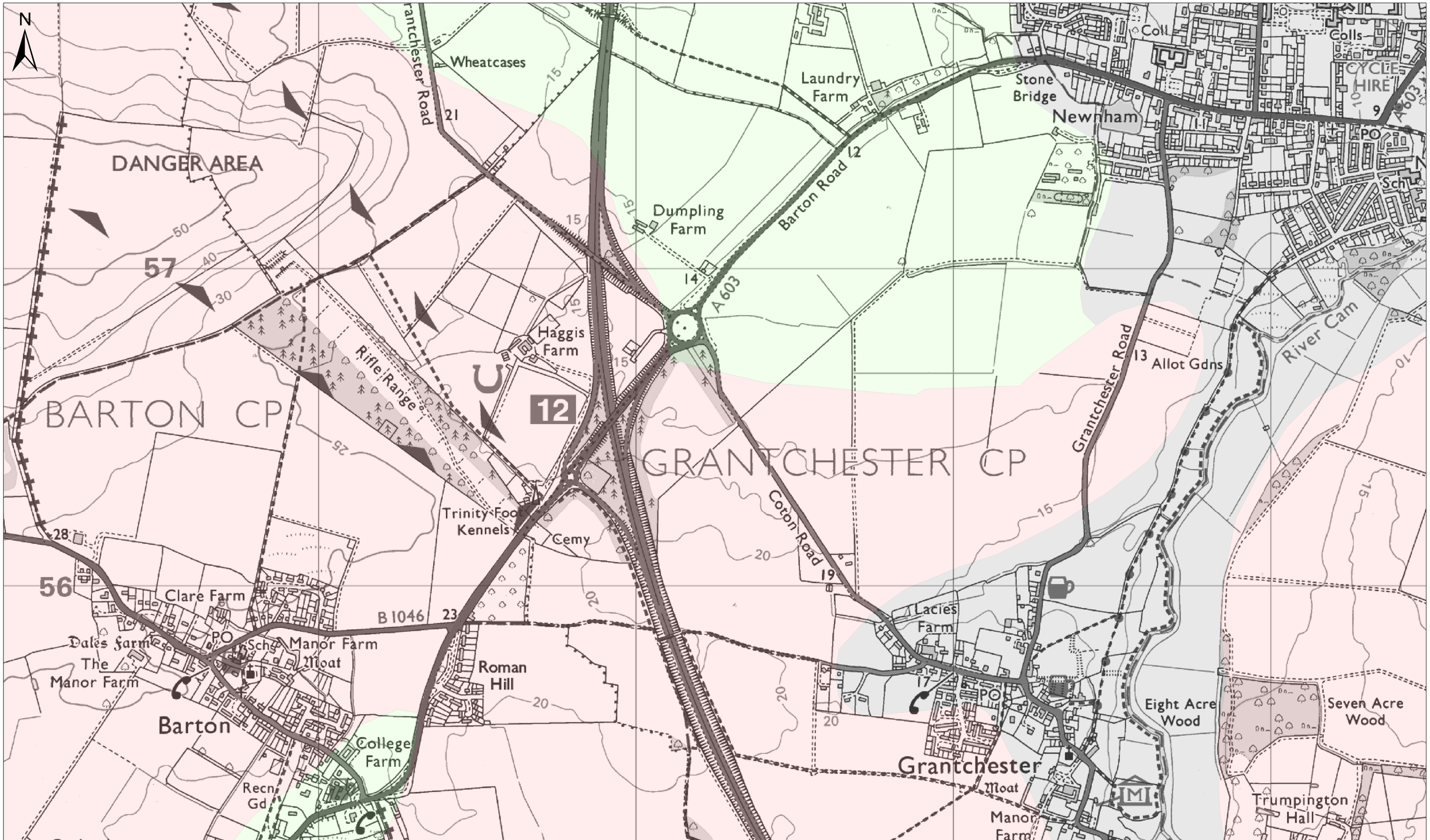

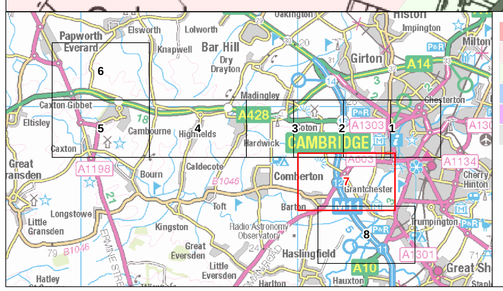

- Agricultural Land Grade 1
- Agricultural Land Grade 2
- Agricultural Land Grade 3
- Agricultural Land Grade 4
- Non Agricultural Land
- Urban Land

This map is reproduced from Ordnance Survey material with the permission of Ordnance Survey on behalf of the controller of Her Majesty's Stationery Office. © Crown Copyright. Unauthorised reproduction infringes Crown copyright and may lead to prosecution or civil proceedings.

CLIENT NAME: City Deal Partners

LICENCE NUMBER: 100018928

© Natural England copyright.
© Historic England 2015.

Meters

0 50 100 200 300 400 500

Rev.	Date	Description	By	Chk'd	App'd
P01	27.08.15	DRAFT	CW	SMC	PRM

Drawing Status: DRAFT

Suitability: S2

ATKINS
Elizabeth House
28 Baddow Road
Chelmsford
Essex
CM2 0DG
Tel: +44 (0) 1245 245245
Fax: +44 (0) 1245 345010
www.atkinsglobal.com

Copyright © Atkins Limited (2015)

Client: CITY DEAL PARTNERS

Project Title: Western Orbital

Drawing Title: AGRICULTURAL LAND CLASSIFCATION SKETCH PAGE 7 OF 8

Scale	Designed	Drawn	Checked	Authorised
XXX	TW	TW	XX	XX
Original Size	Date	Date	Date	Date
A0	25/02/16	25/02/16	05/02/16	05/02/16

Drawing Number

Project	Originator	Volume	Location	Type	Role	Number
5131840_A428_00	ATK	HAC	A428	D	001	

Project Ref. No.: 5134058

Revision: P01

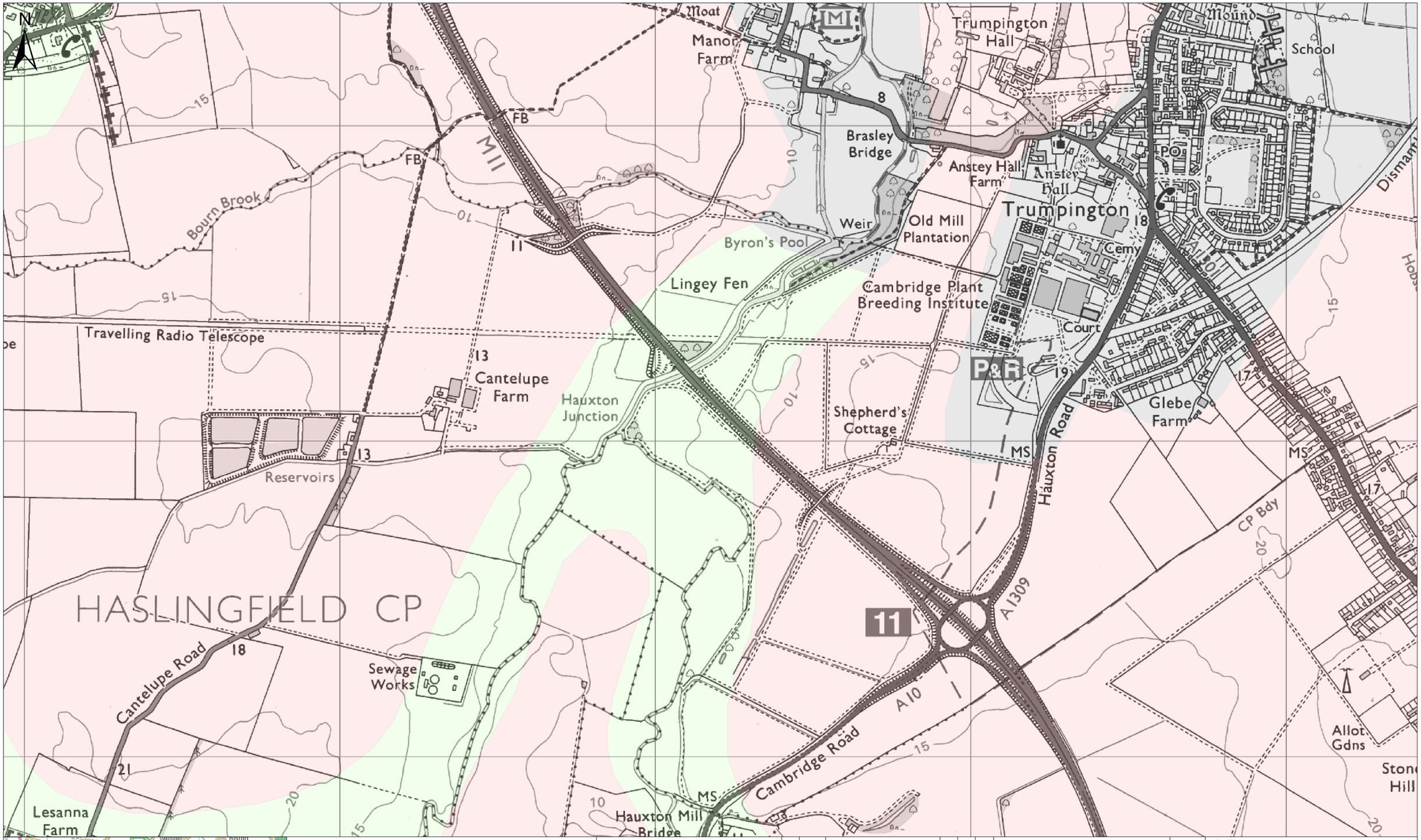

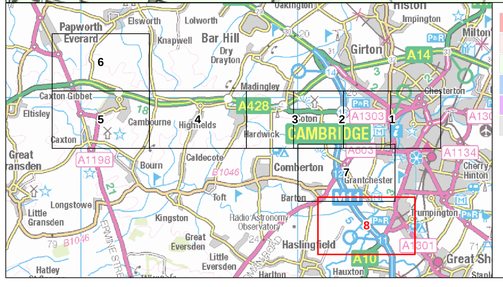

- Agricultural Land Grade 1
- Agricultural Land Grade 2
- Agricultural Land Grade 3
- Agricultural Land Grade 4
- Non Agricultural Land
- Urban Land

This map is reproduced from Ordnance Survey material with the permission of Ordnance Survey on behalf of the controller of Her Majesty's Stationery Office. © Crown Copyright. Unauthorised reproduction infringes Crown copyright and may lead to prosecution or civil proceedings.

CLIENT NAME: City Deal Partners

LICENCE NUMBER: 100018928

© Natural England copyright.
© Historic England 2015.

Meters

0 50 100 200 300 400 500

Rev.	Date	Description	By	Chk'd	App'd
P01	27.08.15	DRAFT	CW	SMC	PRM

Drawing Status: DRAFT

Suitability: S2

ATKINS

Elizabeth House
28 Baddow Road
Chelmsford
Essex
CM2 0DG

Tel: +44 (0) 1245 245245
Fax: +44 (0) 1245 345010

www.atkinsglobal.com

Copyright © Atkins Limited (2015)

Client: CITY DEAL PARTNERS

Project Title: Western Orbital

Drawing Title: AGRICULTURAL LAND CLASSIFCATION SKETCH PAGE 8 OF 8

Scale	Designed	Drawn	Checked	Authorised
XXX	TW	TW	XX	XX
Original Size	Date	Date	Date	Date
A0	25/02/16	25/02/16	05/02/16	05/02/16

Drawing Number: Project 5131840_A428_00 - Originator ATK - Volume HAC - Location A428 - Type D - Role - Number 001

Project Ref. No. 5134058

Revision P01

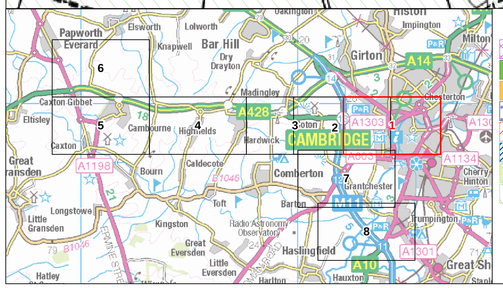

- Tree Protection Orders (Point)
- Country Parks
- Tree Protection Order (Polygon)
- County Wildlife Sites
- SSSI
- Special Areas of Conservation (SAC)
- Local Nature Reserves (LNR)
- Ancient Woodland
- Greenbelt

This map is reproduced from Ordnance Survey material with the permission of Ordnance Survey on behalf of the controller of Her Majesty's Stationery Office. © Crown Copyright. Unauthorised reproduction infringes Crown copyright and may lead to prosecution or civil proceedings.

CLIENT NAME: City Deal Partners

LICENCE NUMBER: 100018928

© Natural England copyright.
© Historic England 2015.

Meters

0 50 100 200 300 400 500

Rev.	Date	Description	By	Chk'd	App'd
P01	27.08.15	DRAFT	CW	SMC	PRM

Drawing Status: DRAFT

Suitability: S2

ATKINS

Elizabeth House
28 Baddow Road
Chelmsford
Essex
CM2 0DG

Tel: +44 (0) 1245 245245
Fax: +44 (0) 1245 345010

www.atkinsglobal.com

Copyright © Atkins Limited (2015)

Client: CITY DEAL PARTNERS

Project Title: Western Orbital

Drawing Title: ENVIRONMENTAL CONSTRAINTS SKETCH PAGE 1 OF 8

Scale	Designed	Drawn	Checked	Authorised
XXX	TW	TW	XX	XX
Original Size: A0	Date: 25/02/16	Date: 25/02/16	Date: 05/02/16	Date: 05/02/16

Drawing Number: Project	Originator	Volume	Project Ref. No.
5131840_A428_00	- ATK	- HAC	5134058
A428	- D	- 001	Revision: P01
Location	Type	Role	Number

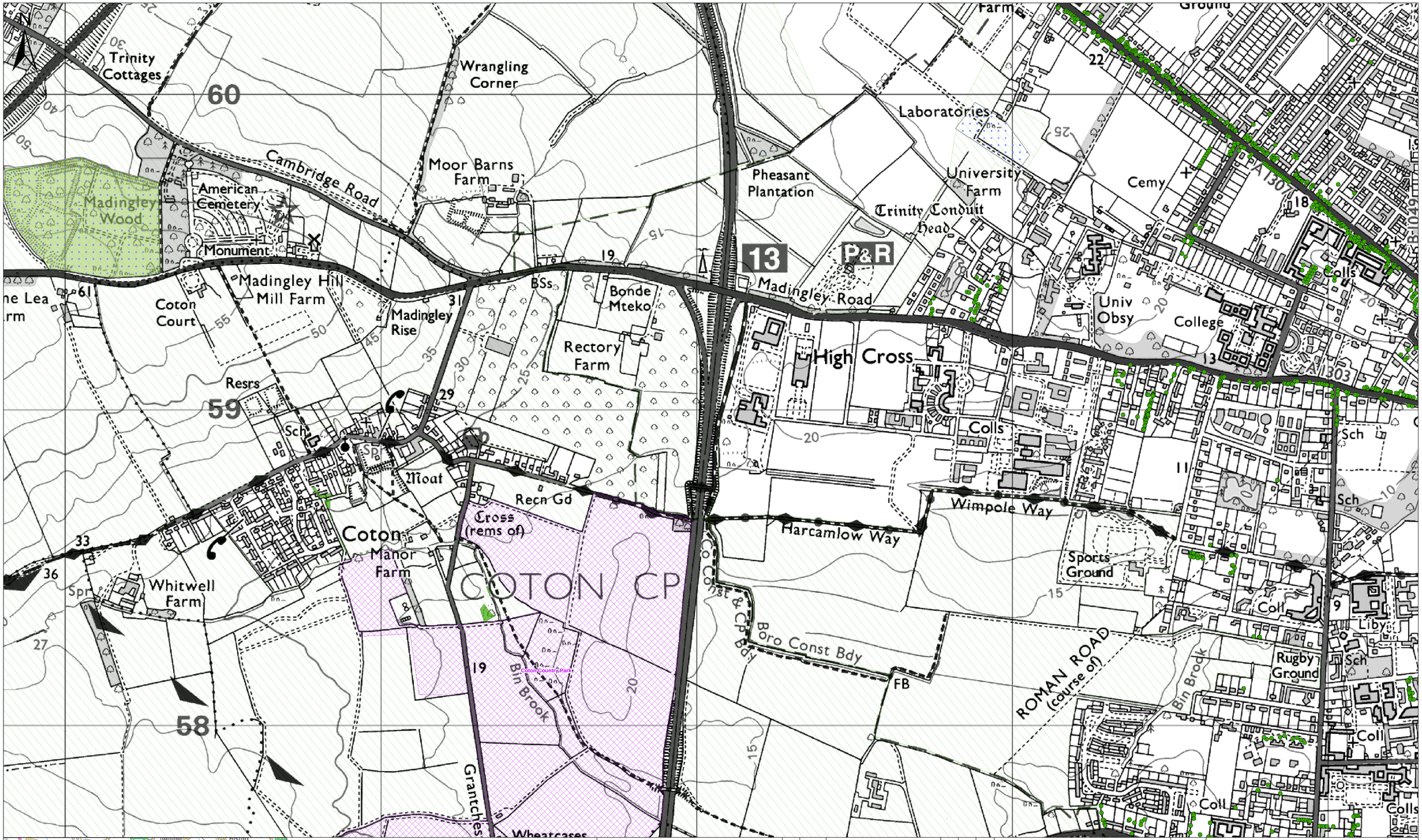

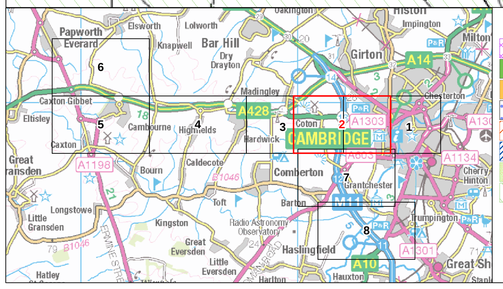

- Tree Protection Orders (Point)
- Country Parks
- Tree Protection Order (Polygon)
- County Wildlife Sites
- SSSI
- Special Areas of Conservation (SAC)
- Local Nature Reserves (LNR)
- Ancient Woodland
- Greenbelt

This map is reproduced from Ordnance Survey material with the permission of Ordnance Survey on behalf of the controller of Her Majesty's Stationery Office. © Crown Copyright. Unauthorised reproduction infringes Crown copyright and may lead to prosecution or civil proceedings.

CLIENT NAME: City Deal Partners

LICENCE NUMBER: 100018928

© Natural England copyright.
© Historic England 2015.

Meters

0 50 100 200 300 400 500

Rev.	Date	Description	By	Chk'd	App'd
P01	27.08.15	DRAFT	CW	SMC	PRM

Drawing Status: DRAFT

Suitability: S2

ATKINS

Elizabeth House
28 Baddow Road
Chelmsford
Essex
CM2 0DG

Tel: +44 (0) 1245 245245
Fax: +44 (0) 1245 345010

www.atkinsglobal.com

Copyright © Atkins Limited (2015)

Client: CITY DEAL PARTNERS

Project Title: Western Orbital

Drawing Title: ENVIRONMENTAL CONSTRAINTS SKETCH PAGE 2 OF 8

Scale	Designed	Drawn	Checked	Authorised
XXX	TW	TW	XX	XX
Original Size	Date	Date	Date	Date
A0	25/02/16	25/02/16	05/02/16	05/02/16

Drawing Number

Project	Originator	Volume	Location	Type	Role	Number
5131840_A428_00	ATK	HAC	A428	D		001

Project Ref. No.: 5134058

Revision: P01

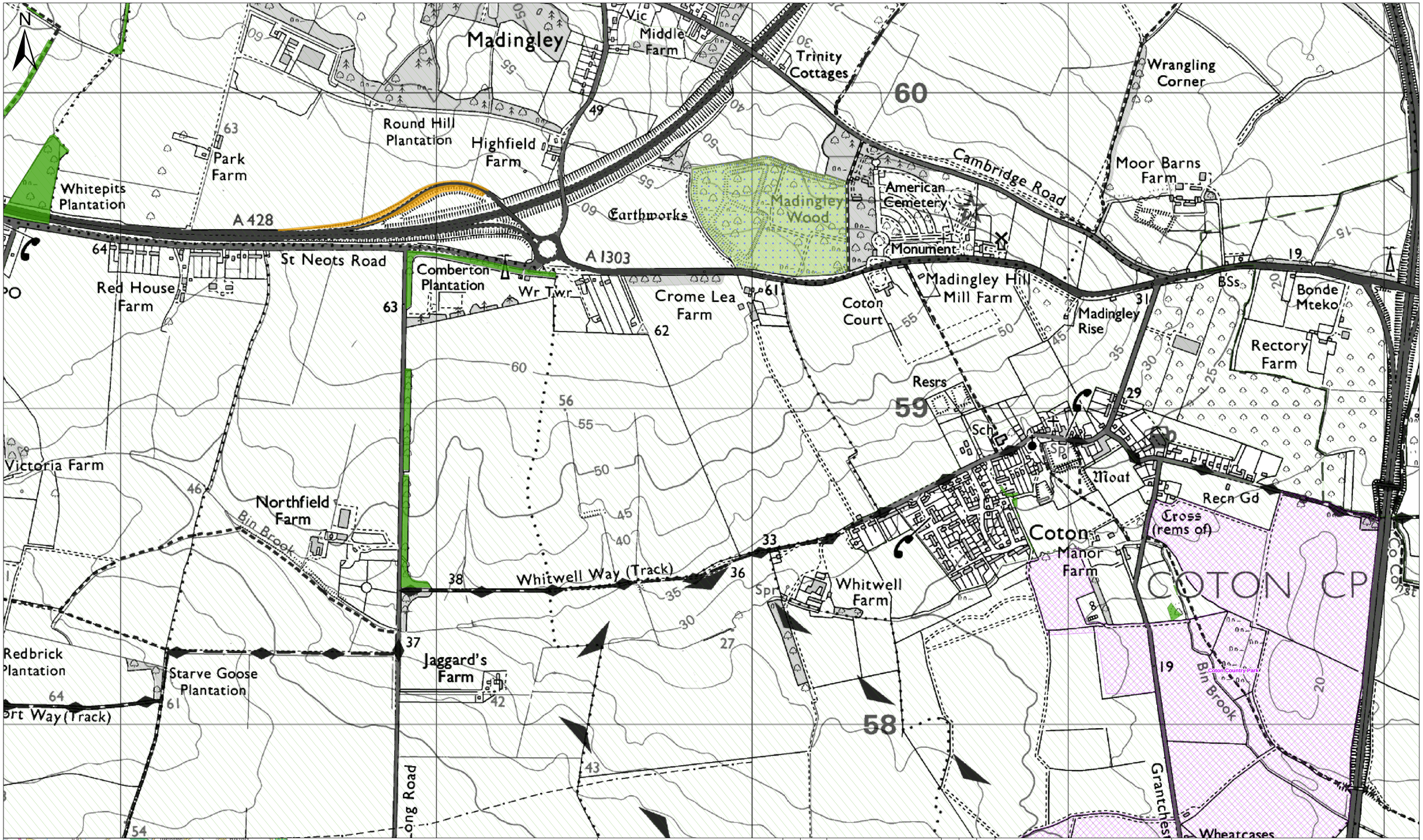

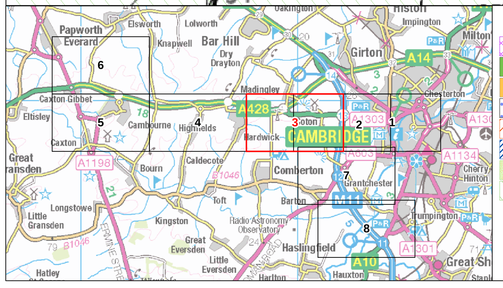

- Tree Protection Orders (Point)
- Country Parks
- Tree Protection Order (Polygon)
- County Wildlife Sites
- SSSI
- Special Areas of Conservation (SAC)
- Local Nature Reserves (LNR)
- Ancient Woodland
- Greenbelt

This map is reproduced from Ordnance Survey material with the permission of Ordnance Survey on behalf of the controller of Her Majesty's Stationery Office. © Crown Copyright. Unauthorised reproduction infringes Crown copyright and may lead to prosecution or civil proceedings.

CLIENT NAME: City Deal Partners

LICENCE NUMBER: 100018928

© Natural England copyright.
© Historic England 2015.

Meters

0 50 100 200 300 400 500

Rev.	Date	Description	By	Chk'd	App'd
P01	27.08.15	DRAFT	CW	SMC	PRM

Drawing Status: DRAFT

Suitability: S2

ATKINS

Elizabeth House
28 Baddow Road
Chelmsford
Essex
CM2 0DG

Tel: +44 (0) 1245 245245
Fax: +44 (0) 1245 345010

www.atkinsglobal.com

Copyright © Atkins Limited (2015)

Client: CITY DEAL PARTNERS

Project Title: Western Orbital

Drawing Title: ENVIRONMENTAL CONSTRAINTS SKETCH PAGE 3 OF 8

Scale	Designed	Drawn	Checked	Authorised
XXX	TW	TW	XX	XX
Original Size	Date	Date	Date	Date
A0	25/02/16	25/02/16	05/02/16	05/02/16

Drawing Number: Project 5131840_A428_00 - Originator ATK - Volume HAC - Location A428 - Type D - Role 001 - Number

Project Ref. No. 5134058

Revision P01

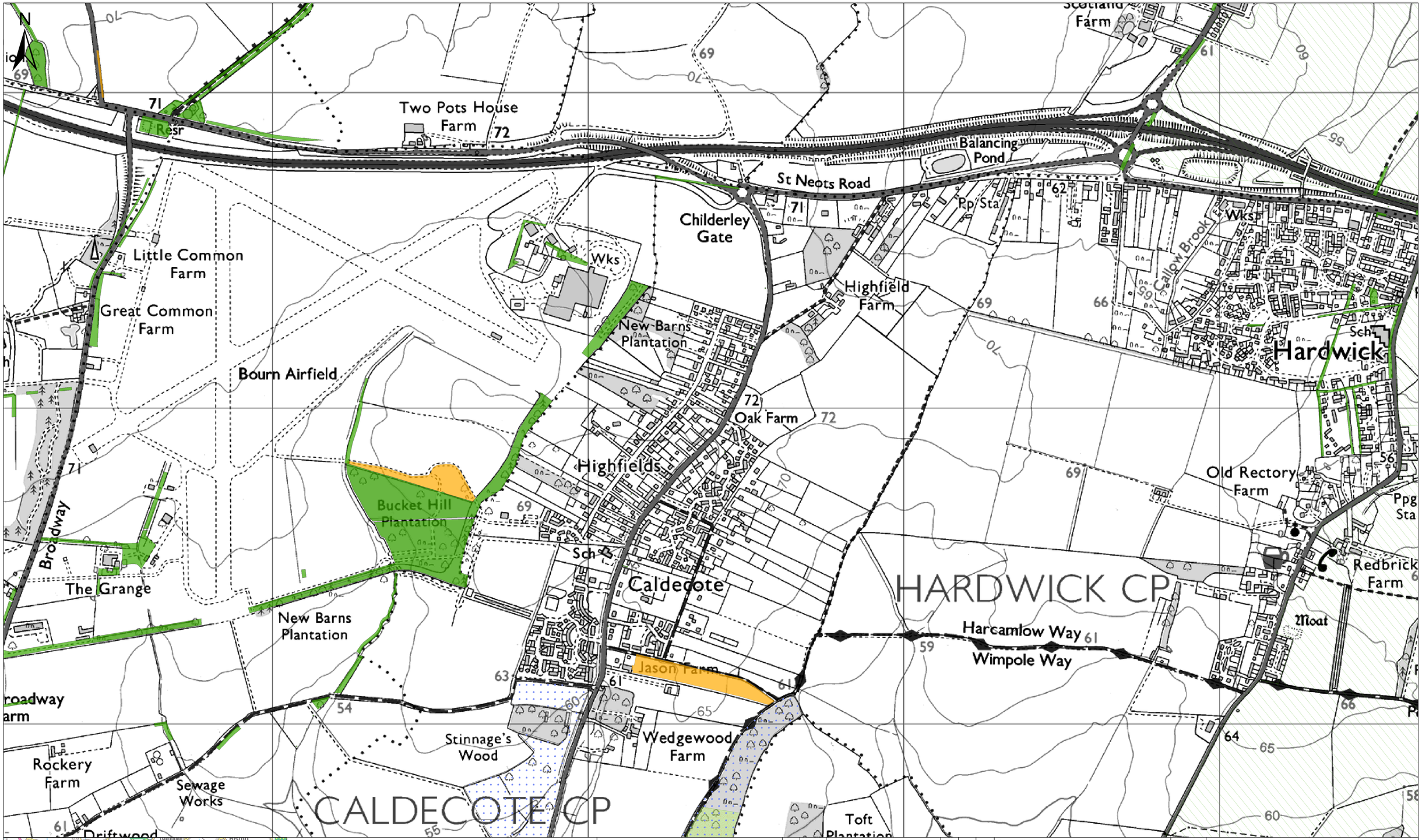

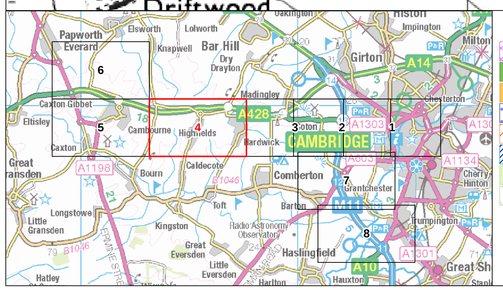

- Tree Protection Orders (Point)
- Country Parks
- Tree Protection Order (Polygon)
- County Wildlife Sites
- SSSI
- Special Areas of Conservation (SAC)
- Local Nature Reserves (LNR)
- Ancient Woodland
- Greenbelt

This map is reproduced from Ordnance Survey material with the permission of Ordnance Survey on behalf of the controller of Her Majesty's Stationery Office. © Crown Copyright. Unauthorised reproduction infringes Crown copyright and may lead to prosecution or civil proceedings.

CLIENT NAME: City Deal Partners

LICENCE NUMBER: 100018928

© Natural England copyright.
© Historic England 2015.

Meters

0 50 100 200 300 400 500

Rev.	Date	Description	By	Chk'd	App'd
P01	27.08.15	DRAFT	CW	SMC	PRM

Drawing Status: DRAFT

Suitability: S2

ATKINS

Elizabeth House
28 Baddow Road
Chelmsford
Essex
CM2 0DG

Tel: +44 (0) 1245 245245
Fax: +44 (0) 1245 345010

www.atkinsglobal.com

Copyright © Atkins Limited (2015)

Client: CITY DEAL PARTNERS

Project Title: Western Orbital

Drawing Title: ENVIRONMENTAL CONSTRAINTS SKETCH PAGE 4 OF 8

Scale	Designed	Drawn	Checked	Authorised
XXX	TW	TW	XX	XX
Original Size	Date	Date	Date	Date
A0	25/02/16	25/02/16	05/02/16	05/02/16

Drawing Number

Project	Originator	Volume	Location	Type	Role	Number
5131840_A428_00	ATK	HAC	A428	D	001	

Project Ref. No. 5134058

Revision P01

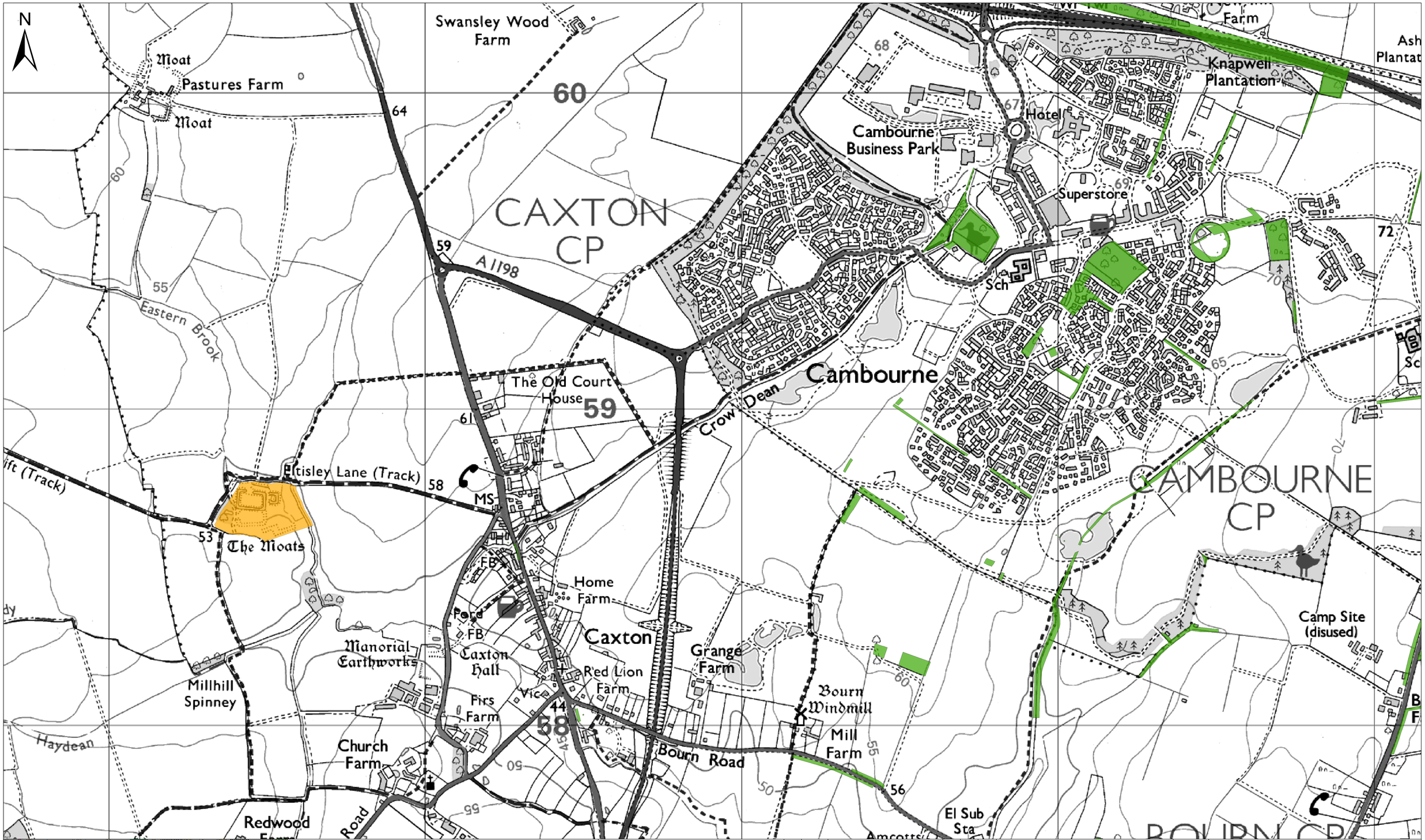

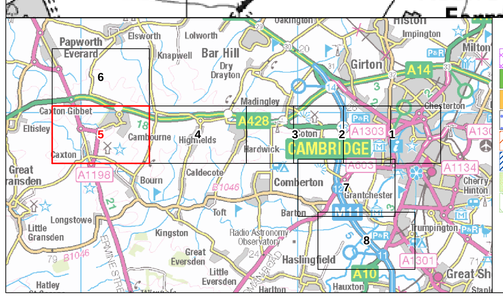

- Tree Protection Orders (Point)
- Country Parks
- Tree Protection Order (Polygon)
- County Wildlife Sites
- SSSI
- Special Areas of Conservation (SAC)
- Local Nature Reserves (LNR)
- Ancient Woodland
- Greenbelt

This map is reproduced from Ordnance Survey material with the permission of Ordnance Survey on behalf of the controller of Her Majesty's Stationery Office. © Crown Copyright. Unauthorised reproduction infringes Crown copyright and may lead to prosecution or civil proceedings.

CLIENT NAME: City Deal Partners

LICENCE NUMBER: 100018928

© Natural England copyright.
© Historic England 2015.

Meters

0 50 100 200 300 400 500

Rev.	Date	Description	By	Chk'd	App'd
P01	27.08.15	DRAFT	CW	SMC	PRM

Drawing Status: DRAFT

Suitability: S2

ATKINS

Elizabeth House
28 Baddow Road
Chelmsford
Essex
CM2 0DG

Tel: +44 (0) 1245 245245
Fax: +44 (0) 1245 345010

www.atkinsglobal.com

Copyright © Atkins Limited (2015)

Client: CITY DEAL PARTNERS

Project Title: Western Orbital

Drawing Title: ENVIRONMENTAL CONSTRAINTS SKETCH PAGE 5 OF 8

Scale	Designed	Drawn	Checked	Authorised
XXX	TW	TW	XX	XX
Original Size	Date	Date	Date	Date
A0	25/02/16	25/02/16	05/02/16	05/02/16

Drawing Number: Project 5131840_A428_00 - Originator ATK - Volume HAC; Location A428 - Type D - Role 001 - Number

Project Ref. No. 5134058

Revision P01

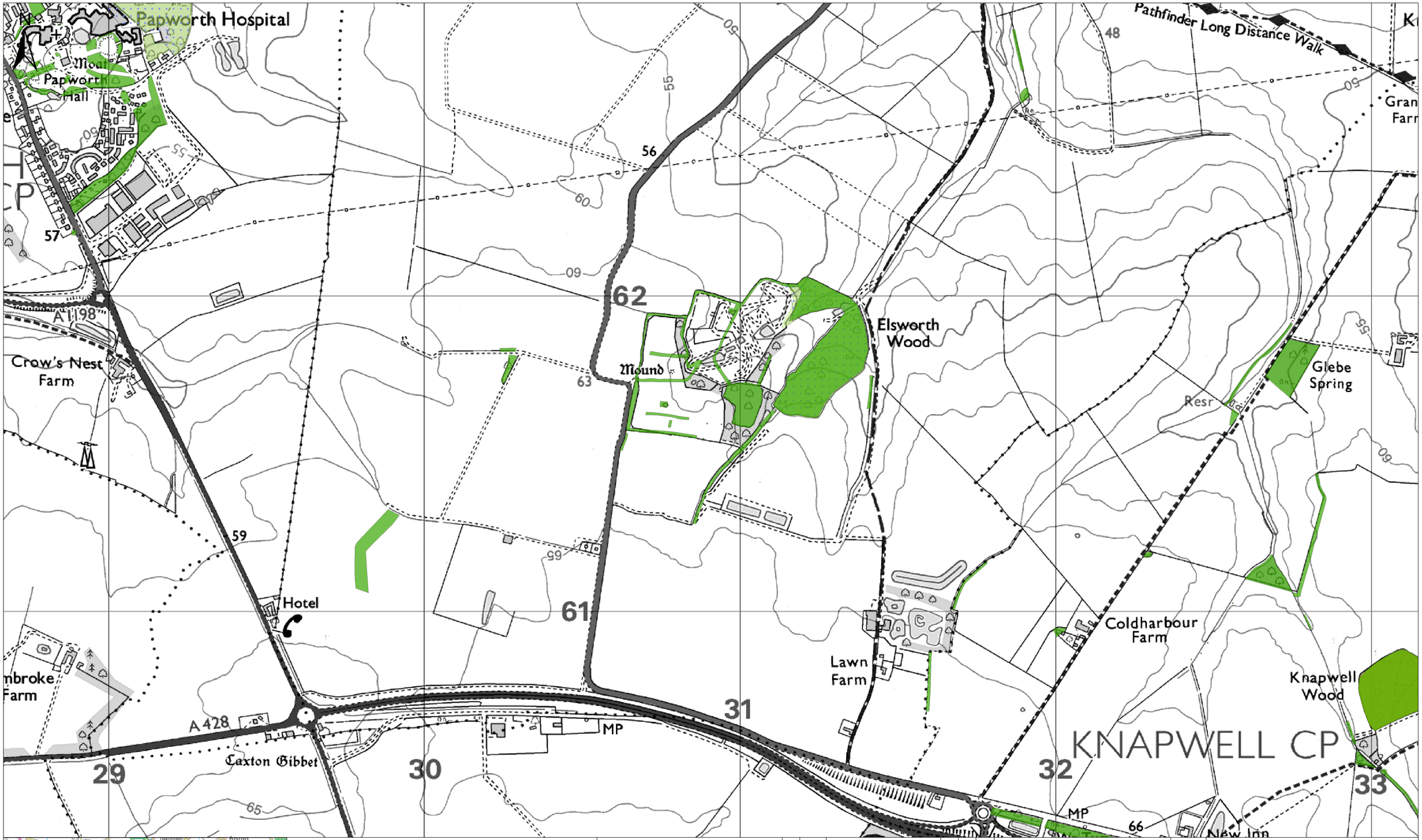

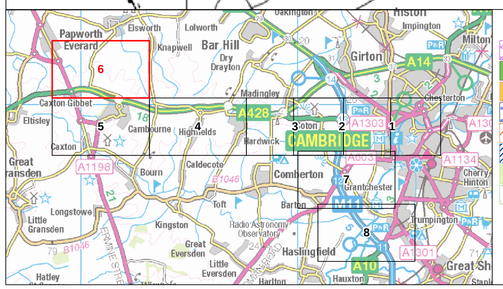

- Tree Protection Orders (Point)
- Country Parks
- Tree Protection Order (Polygon)
- County Wildlife Sites
- SSSI
- Special Areas of Conservation (SAC)
- Local Nature Reserves (LNR)
- Ancient Woodland
- Greenbelt

This map is reproduced from Ordnance Survey material with the permission of Ordnance Survey on behalf of the controller of Her Majesty's Stationery Office. © Crown Copyright. Unauthorised reproduction infringes Crown copyright and may lead to prosecution or civil proceedings.

CLIENT NAME: City Deal Partners

LICENCE NUMBER: 100018928

© Natural England copyright.
© Historic England 2015.

Meters

0 50 100 200 300 400 500

Rev.	Date	Description	By	Chk'd	App'd
P01	27.08.15	DRAFT	CW	SMC	PRM

Drawing Status: DRAFT

Suitability: S2

ATKINS

Elizabeth House
28 Baddow Road
Chelmsford
Essex
CM2 0DG

Tel: +44 (0) 1245 245245
Fax: +44 (0) 1245 345010

www.atkinsglobal.com

Copyright © Atkins Limited (2015)

Client: CITY DEAL PARTNERS

Project Title: Western Orbital

Drawing Title: ENVIRONMENTAL CONSTRAINTS SKETCH PAGE 6 OF 8

Scale	Designed	Drawn	Checked	Authorised
XXX	TW	TW	XX	XX
Original Size	Date	Date	Date	Date
A0	25/02/16	25/02/16	05/02/16	05/02/16

Drawing Number

Project	Originator	Volume	Location	Type	Role	Number
5131840_A428_00	ATK	HAC	A428	D	001	

Project Ref. No. 5134058

Revision P01

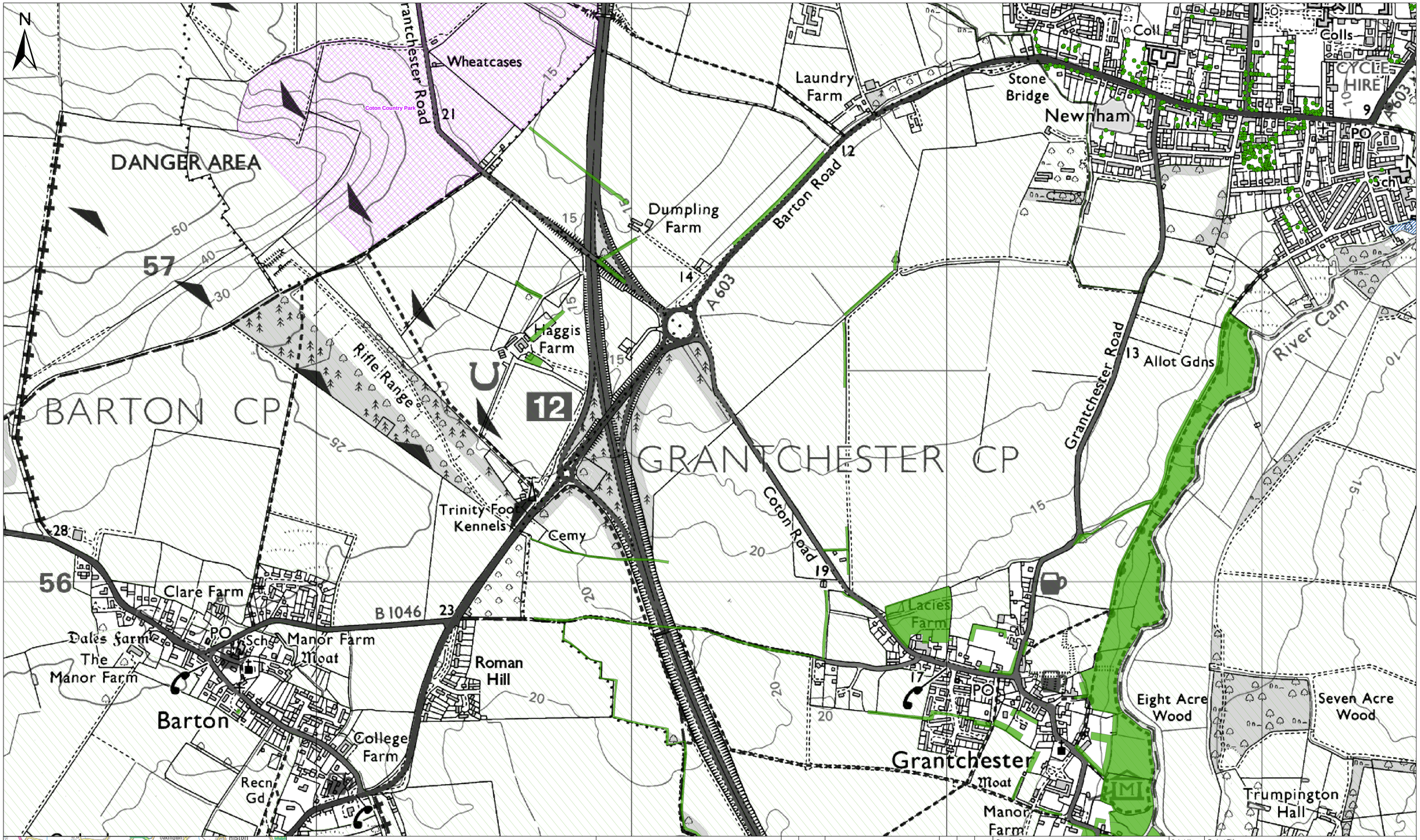

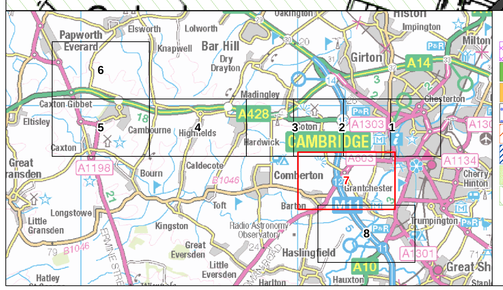

- Tree Protection Orders (Point)
- Country Parks
- Tree Protection Order (Polygon)
- County Wildlife Sites
- SSSI
- Special Areas of Conservation (SAC)
- Local Nature Reserves (LNR)
- Ancient Woodland
- Greenbelt

This map is reproduced from Ordnance Survey material with the permission of Ordnance Survey on behalf of the controller of Her Majesty's Stationery Office. © Crown Copyright. Unauthorised reproduction infringes Crown copyright and may lead to prosecution or civil proceedings.

CLIENT NAME: City Deal Partners

LICENCE NUMBER: 100018928

© Natural England copyright.
© Historic England 2015.

Meters

0 50 100 200 300 400 500

Rev.	Date	Description	By	Chk'd	App'd
P01	27.08.15	DRAFT	CW	SMC	PRM

Drawing Status: DRAFT

Suitability: S2

ATKINS

Elizabeth House
28 Baddow Road
Chelmsford
Essex
CM2 0DG

Tel: +44 (0) 1245 245245
Fax: +44 (0) 1245 345010

www.atkinsglobal.com

Copyright © Atkins Limited (2015)

Client: CITY DEAL PARTNERS

Project Title: Western Orbital

Drawing Title: ENVIRONMENTAL CONSTRAINTS SKETCH PAGE 7 OF 8

Scale	Designed	Drawn	Checked	Authorised
XXX	TW	TW	XX	XX
Original Size	Date	Date	Date	Date
A0	25/02/16	25/02/16	05/02/16	05/02/16

Drawing Number: Project 5131840_A428_00 - Originator ATK - Volume HAC - Location A428 - Type D - Role - Number 001

Project Ref. No. 5134058

Revision P01

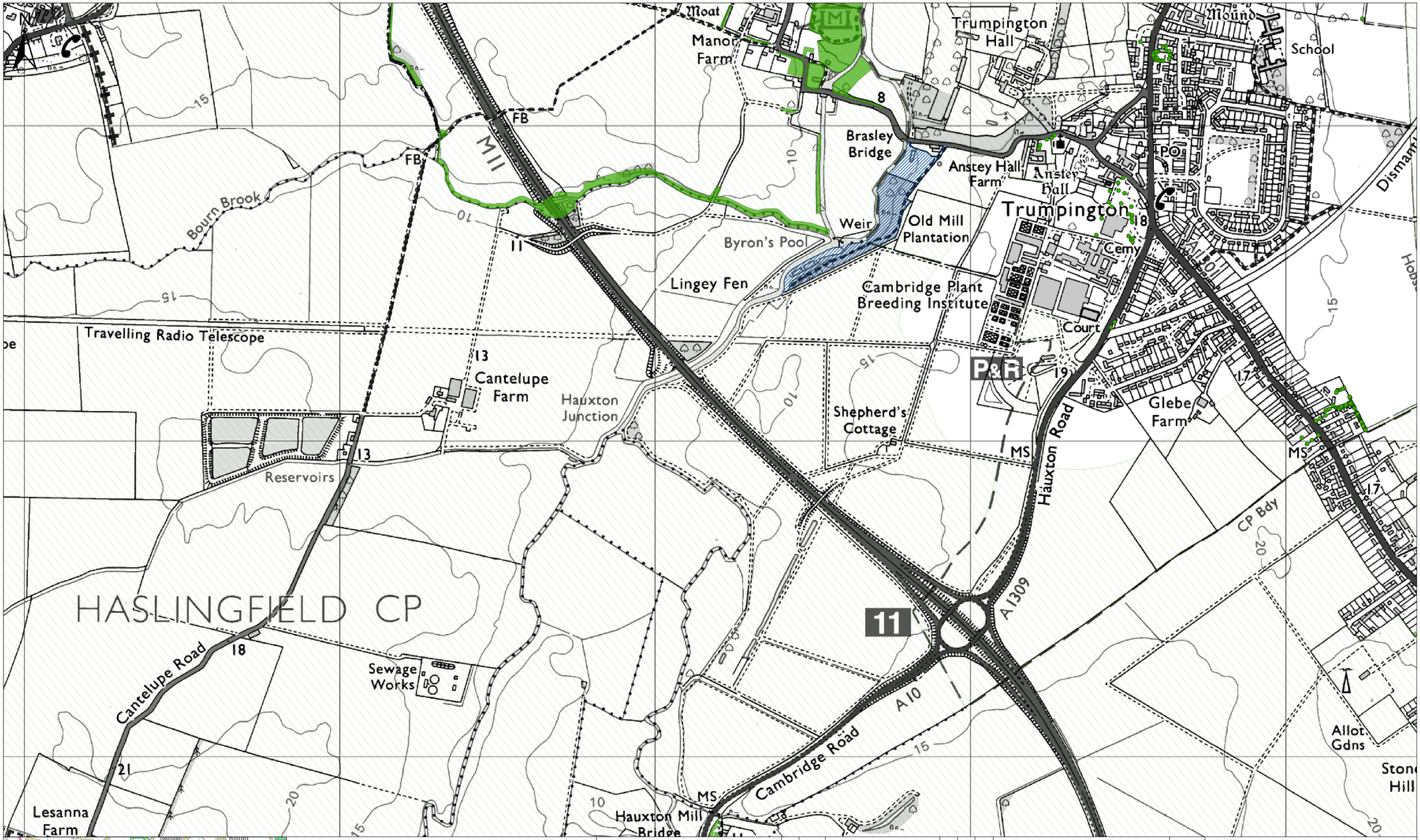

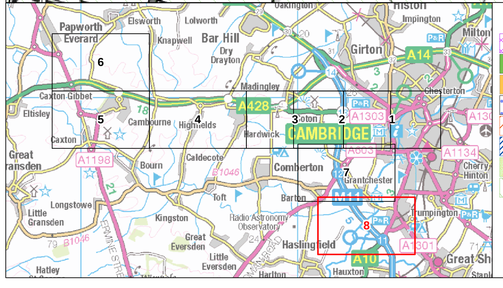

- Tree Protection Orders (Point)
- Country Parks
- Tree Protection Order (Polygon)
- County Wildlife Sites
- SSSI
- Special Areas of Conservation (SAC)
- Local Nature Reserves (LNR)
- Ancient Woodland
- Greenbelt

This map is reproduced from Ordnance Survey material with the permission of Ordnance Survey on behalf of the controller of Her Majesty's Stationery Office. © Crown Copyright. Unauthorised reproduction infringes Crown copyright and may lead to prosecution or civil proceedings.

CLIENT NAME: City Deal Partners

LICENCE NUMBER: 100018928

© Natural England copyright.
© Historic England 2015.

Meters

0 50 100 200 300 400 500

Rev.	Date	Description	By	Chk'd	App'd
P01	27.08.15	DRAFT	CW	SMC	PRM

Drawing Status: DRAFT

Suitability: S2

ATKINS

Elizabeth House
28 Baddow Road
Chelmsford
Essex
CM2 0DG

Tel: +44 (0) 1245 245245
Fax: +44 (0) 1245 345010

www.atkinsglobal.com

Copyright © Atkins Limited (2015)

Client: CITY DEAL PARTNERS

Project Title: Western Orbital

Drawing Title: ENVIRONMENTAL CONSTRAINTS SKETCH PAGE 8 OF 8

Scale	Designed	Drawn	Checked	Authorised
XXX	TW	TW	XX	XX
Original Size	Date	Date	Date	Date
A0	25/02/16	25/02/16	05/02/16	05/02/16

Drawing Number

Project	Originator	Volume	Location	Type	Role	Number
5131840_A428_00	ATK	HAC	A428	D	001	

Project Ref. No.: 5134058

Revision: P01

This page is intentionally left blank